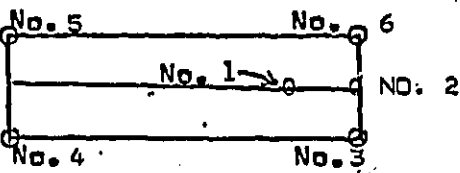


Indexed 1 Recorded _____
Compared _____ Paged _____
State of Washington, County of _____
Skamania, as
RECORDED
Vol. 391 of Mineral
Page 391 Request of
Inberg Surveying Co.
Nov 5 19 75
St. Paul
County Auditor
S. Harrison Deputy
Mail to _____
Fee _____

Notice of Mining Location BOOK m PAGE 391



This diagram explains method of description of claim.

81293

NOTICE OF MINING LOCATION

STATE OF WASHINGTON
SKAMANIA County

Unknown Mining District

NOTICE IS HEREBY GIVEN, That the undersigned, having complied with the requirements of Chapter Six, Title Thirty-Two of the Revised Statutes of the United States, and the laws of the above State, and the local customs and regulations of said district, has located and does hereby locate

linear feet in length and 600 feet in width on the MARY LYN No. 95 lode, vein, ledge or deposit situated in the above State, County or Mining District, and further described as follows:

Commencing at a post marked No. 1 at the Discovery Shaft (cut or tunnel), from thence
15 feet in a EASTERLY
direction to an end post marked No. 2; thence
300 feet in a SOUTHERLY
direction to a corner post marked No. 3, thence
1500 feet in a WESTERLY
direction to a corner post marked No. 4, thence
600 feet in a NORTHERLY
direction to a corner post marked No. 5, thence
1500 feet in a EASTERLY
direction to a corner post marked No. 6, thence
300 feet in a SOUTHERLY
direction to said end post No. 2, hereby locating and intending to claim 15
feet in a EASTERLY direction from discovery to the EAST

end line, and 1485 feet in the opposite direction from discovery to the WEST end line, and 300 feet on each side of the middle of said lode or ledge for the purpose of mining the same and claiming all surface rights, privileges and minerals, with all dips, spurs, angles and variations, and other rights granted by existing laws and customs. This claim is further described as follows:

Beginning at the NORTHEAST CORNER OF SECTION 2, TOWNSHIP 4 NORTH, RANGE 5 EAST, W.P.M.:
THENCE SOUTH 1000 FEET AND EAST 620 FEET TO THE NORTHEAST CORNER OF THIS CLAIM.


This notice is placed at Discovery on post No. 1; posts are placed at each corner, and the name of this lode and date of location are placed on all posts.

LOCATED this 8TH day of SEPTEMBER, 1975.

WITNESSES:

INBERG SURVEYING COMPANY, INC.

James Wilbert
James W. Minick
81293




By: Donald K. Wilbert
DONALD K. WILBERT, Its Authorized Agent

I, DONALD K. WILBERT, do solemnly swear that I am a citizen of the United States of America and that I am acquainted with the mining ground described in this Notice of Location, and herein called MARY LYN NO. 95 lode, ledge or claim.

Donald K. Wilbert

Subscribed and sworn to before me this 15TH day of OCTOBER A.D., 1975.



Patricia A. Van Rosten
Notary Public

Residing At: Riverton, Wyoming