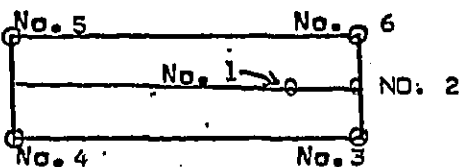


Indexed 1 Recorded _____
Compared _____ Paged _____
State of Washington, County of _____
Skamania, as
RECORDED
Vol. 2 of 2
Page 387 Request of
Inberg Surveying Co
Nov 5 19 75
D. K. Wilbert
County Auditor
D. K. Wilbert Deputy
Mail to _____
Fee _____

Notice of Mining Location BOOK m PAGE 387



This diagram explains
method of description
of claim.

81289

NOTICE OF MINING LOCATION

STATE OF WASHINGTON
SKAMANIA County

Unknown Mining District

NOTICE IS HEREBY GIVEN, That the undersigned, having
complied with the requirements of Chapter Six, Title Thirty-
Two of the Revised Statutes of the United States, and the
laws of the above State, and the local customs and regula-
tions of said district, has located and does hereby locate

_____ 1500 _____ linear feet in length and _____ 600 _____ feet in
width on the MARY LYN No. 91 _____ lode, vein, ledge or deposit situated in the
above State, County or Mining District, and further described as follows:

Commencing at a post marked No. 1 at the Discovery Shaft (cut or tunnel), from thence

_____ 20 _____ feet in a _____ EASTERLY _____
direction to an end post marked No. 2; thence _____ 300 _____ feet in a _____ SOUTHERLY _____
direction to a corner post marked No. 3, thence _____ 1500 _____ feet in a _____ WESTERLY _____
direction to a corner post marked No. 4, thence _____ 600 _____ feet in a _____ NORTHERLY _____
direction to a corner post marked No. 5, thence _____ 1500 _____ feet in a _____ EASTERLY _____
direction to a corner post marked No. 6, thence _____ 300 _____ feet in a _____ SOUTHERLY _____
direction to said end post No. 2, hereby locating and intending to claim _____ 20 _____
feet in a _____ EASTERLY _____ direction from discovery to the _____ EAST _____

_____ end line, and _____ 1480 _____ feet in the opposite direction from discovery to
the _____ WEST _____ end line, and _____ 300 _____ feet on each side of the middle
of said lode or ledge for the purpose of mining the same and claiming all surface rights,
privileges and minerals, with all dips, spurs, angles and variations, and other rights
granted by existing laws and customs. This claim is further described as follows:

Beginning at the _____ NORTHEAST CORNER OF SECTION 2, TOWNSHIP 4 NORTH, RANGE 5 EAST, W.P.M.:
THENCE SOUTH 2200 FEET AND EAST 620 FEET TO THE NORTHEAST CORNER OF THIS CLAIM.


This notice is placed at Discovery on post No. 1; posts are placed at each corner, and
the name of this lode and date of location are placed on all posts.

LOCATED this 8TH day of SEPTEMBER, 1975.

WITNESSES:

INBERG SURVEYING COMPANY, INC.

James Wilbert
James Wilbert
81289




By: Donald K. Wilbert
DONALD K. WILBERT, Its Authorized Agent

I, DONALD K. WILBERT, do solemnly swear that I am a citizen of the United States of
America and that I am acquainted with the mining ground described in this Notice of Loca-
tion, and herein called MARY LYN No. 91 _____ lode, ledge or claim.

Donald K. Wilbert

Subscribed and sworn to before me this 15TH day of OCTOBER A.D., 1975.



Patricia A. Van Houten
Notary Public

Residing At: Riverton, Wyoming