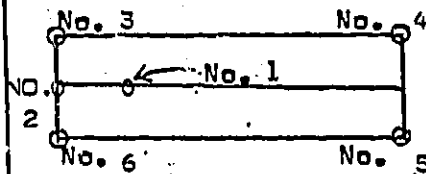


Indexed 1 Recorded 1
 Compared 1 Paged 1
 State of Washington, County of Skamania
88
 RECORDED
 No. 284 of 1975
 Request of Inberg Surveying Co.
Nov 5 1975
J. P. Diller
 County Auditor

Notice of Mining Location



This diagram explains
 method of description
 of claim.

81286

NOTICE OF MINING LOCATION

STATE OF WASHINGTON
 SKAMANIA County

Unknown Mining District

NOTICE IS HEREBY GIVEN, That the undersigned, having complied with the requirements of Chapter Six, Title Thirty-Two of the Revised Statutes of the United States, and the laws of the above State, and the local customs and regulations of said district, has located and does hereby locate

1500 linear feet in length and 600 feet in width on the MARY LYN No. 88 lode, vein, ledge or deposit situated in the above State, County or Mining District, and further described as follows:

Commencing at a post marked No. 1 at the Discovery Shaft (cut or tunnel), from thence
20 feet in a WESTERLY
 direction to an end post marked No. 2; thence 300 feet in a NORTHERLY
 direction to a corner post marked No. 3, thence 1500 feet in a EASTERLY
 direction to a corner post marked No. 4, thence 600 feet in a SOUTHERLY
 direction to a corner post marked No. 5, thence 1500 feet in a WESTERLY
 direction to a corner post marked No. 6, thence 300 feet in a NORTHERLY
 direction to said end post No. 2, hereby locating and intending to claim 20
 feet in a WESTERLY direction from discovery to the WESTERLY
 end line, and 1480 feet in the opposite direction from discovery to the EAST
 end line, and 300 feet on each side of the middle of said lode or ledge for the purpose of mining the same and claiming all surface rights, privileges and minerals, with all dips, spurs, angles and variations, and other rights granted by existing laws and customs. This claim is further described as follows:

Beginning at the NORTHEAST CORNER OF SECTION 2, TOWNSHIP 4 NORTH, RANGE 5 EAST, W.P.M.:
THENCE SOUTH 400 FEET AND EAST 5120 FEET TO THE NORTHEAST CORNER OF THIS CLAIM.


This notice is placed at Discovery on post No. 1; posts are placed at each corner, and the name of this lode and date of location are placed on all posts.

LOCATED this 10TH day of SEPTEMBER, 1975.

WITNESSES:

James W. Minicute

81286




INBERG SURVEYING COMPANY, INC.

Donald K. Wilbert
 DONALD K. WILBERT, Its Authorized Agent

I, DONALD K. WILBERT, do solemnly swear that I am a citizen of the United States of America and that I am acquainted with the mining ground described in this Notice of Location, and herein called MARY LYN No. 88 lode, ledge or claim.

Donald K. Wilbert

Subscribed and sworn to before me this 15TH day of OCTOBER A.D., 1975.



Patricia A. Van Houten
 Notary Public

Residing At: Riverton, Wyoming