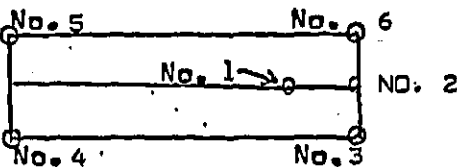


Indexed I Recorded
Compared Paged
State of Washington, County of , as
 RECORDED
Vol. m of
Page 379 Request of
Indberg Surveying Co.
Nov 5, 1975
HP Todd
County Auditor
L. Heissman Deputy
Mail to
Fee

Notice of Mining Location

BOOK m PAGE 379

81281



This diagram explains method of description of claim.

NOTICE OF MINING LOCATION

STATE OF WASHINGTON
SKAMANIA County

Unknown Mining District

NOTICE IS HEREBY GIVEN, That the undersigned, having complied with the requirements of Chapter Six, Title Thirty-Two of the Revised Statutes of the United States, and the laws of the above State, and the local customs and regulations of said district, has located and does hereby locate

1500 linear feet in length and 600 feet in width on the MARY LYN No. 83 lode, vein, ledge or deposit situated in the above State, County or Mining District, and further described as follows:

Commencing at a post marked No. 1 at the Discovery Shaft (cut or tunnel), from thence

15 feet in a EASTERLY direction to an end post marked No. 2; thence 300 feet in a SOUTHERLY direction to a corner post marked No. 3, thence 1500 feet in a WESTERLY direction to a corner post marked No. 4, thence 600 feet in a NORTHERLY direction to a corner post marked No. 5, thence 1500 feet in a EASTERLY direction to a corner post marked No. 6, thence 300 feet in a SOUTHERLY direction to said end post No. 2, hereby locating and intending to claim 15

feet in a EASTERLY direction from discovery to the EAST end line, and 1485 feet in the opposite direction from discovery to the WEST end line, and 300 feet on each side of the middle of said lode or ledge for the purpose of mining the same and claiming all surface rights, privileges and minerals, with all dips, spurs, angles and variations, and other rights granted by existing laws and customs. This claim is further described as follows:

Beginning at the NORTHEAST CORNER OF SECTION 2, TOWNSHIP 4 NORTH, RANGE 5 EAST, W.P.M.;
THENCE SOUTH 1600 FEET AND EAST 3620 FEET TO THE NORTHEAST CORNER OF THIS CLAIM.


This notice is placed at Discovery on post No. 1; posts are placed at each corner, and the name of this lode and date of location are placed on all posts.

LOCATED this 10 day of SEPTEMBER, 1975.

WITNESSES:

INBERG SURVEYING COMPANY, INC.

James W. Shierck
81281




Donald K. Wilbert
DONALD K. WILBERT, Its Authorized Agent

I, DONALD K. WILBERT, do solemnly swear that I am a citizen of the United States of America and that I am acquainted with the mining ground described in this Notice of Location, and herein called MARY LYN No. 83 lode, ledge or claim.

Donald K. Wilbert

Subscribed and sworn to before me this 15TH day of OCTOBER A.D., 1975.



Patricia A. Van Hook
Notary Public

Residing At: Riverton, Wyoming