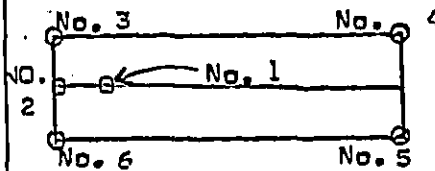


Indexed l Recorded \_\_\_\_\_  
 Compared \_\_\_\_\_ Paged \_\_\_\_\_  
 State of Washington, County of \_\_\_\_\_  
Hermsman, as  
 RECORDED  
 Vol. m of mines  
 Page 375 Request of  
Inberg Surveying Co  
June 5, 1975  
JP Todd  
 County Auditor  
Hermsman Deputy  
 Mail to \_\_\_\_\_  
 Fee \_\_\_\_\_

## Notice of Mining Location



This diagram explains  
method of description  
of claim.

81277

## NOTICE OF MINING LOCATION

STATE OF WASHINGTON  
SKAMANIA County

Unknown Mining District

NOTICE IS HEREBY GIVEN, That the undersigned, having complied with the requirements of Chapter Six, Title Thirty-Two of the Revised Statutes of the United States, and the laws of the above State, and the local customs and regulations of said district, has located and does hereby locate

1500 linear feet in length and 80 feet in width on the MARY LYN No. 73-A lode, vein, ledge or deposit situated in the above State, County or Mining District, and further described as follows:

Commencing at a post marked No. 1 at the Discovery Shaft (cut or tunnel), from thence  
15 feet in a SOUTHERLY  
 direction to an end post marked No. 2, thence 40 feet in a WESTERLY  
 direction to a corner post marked No. 3, thence 1500 feet in a NORTHERLY  
 direction to a corner post marked No. 4, thence 80 feet in a EASTERLY  
 direction to a corner post marked No. 5, thence 1500 feet in a SOUTHERLY  
 direction to a corner post marked No. 6, thence 40 feet in a WESTERLY  
 direction to said end post No. 2, hereby locating and intending to claim 15  
 feet in a SOUTHERLY direction from discovery to the SOUTHERLY  
 end line, and 1485 feet in the opposite direction from discovery to  
 the NORTHERLY end line, and 40 feet on each side of the middle  
 of said lode or ledge for the purpose of mining the same and claiming all surface rights,  
 privileges and minerals, with all dips, spurs, angles and variations, and other rights  
 granted by existing laws and customs. This claim is further described as follows:

Beginning at the NORTHEAST CORNER OF SECTION 2, TOWNSHIP 4 NORTH, RANGE 5 EAST, W.P.M.  
THENCE SOUTH 7545 FEET AND EAST 5200 FEET TO THE NORTHEAST CORNER OF THIS CLAIM.


This notice is placed at Discovery on post No. 1; posts are placed at each corner, and the name of this lode and date of location are placed on all posts.

LOCATED this 27TH day of SEPTEMBER, 1975.

WITNESSES:

INBERG SURVEYING COMPANY, INC.


James W. Albert  
James W. Albert  
 81277



By: Donald K. Wilbert  
 DONALD K. WILBERT, Its Authorized Agent

I, DONALD K. WILBERT, do solemnly swear that I am a citizen of the United States of America and that I am acquainted with the mining ground described in this Notice of Location, and herein called MARY LYN NO. 73-A lode, ledge or claim.

Subscribed and sworn to before me this 15TH day of OCTOBER A.D., 1975.



Patricia A. Van Houten  
 Notary Public

Residing At: Riverton, Wyoming