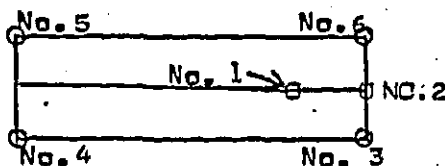


Indexed L Recorded _____
 Compared _____ Paged _____
 State of Washington, County of _____
Skamania, ss
 RECORDED
 Vol. 7m of Mining
 Page 374 Request of
Inberg Surveying Co
Nov 5 1975
HP Todd
 County Auditor
L. Skamania Deputy
 Mail to _____
 Fee _____

Notice of Mining Location



This diagram explains
 method of description
 of claim.

81276

NOTICE OF MINING LOCATION

STATE OF WASHINGTON
 SKAMANIA County

Unknown Mining District

NOTICE IS HEREBY GIVEN, That the undersigned, having complied with the requirements of Chapter Six, Title Thirty-Two of the Revised Statutes of the United States, and the laws of the above State, and the local customs and regulations of said district, has located and does hereby locate

1500 linear feet in length and 200 feet in width on the MARY LYN No. 66-A lode, vein, ledge or deposit situated in the above State, County or Mining District, and further described as follows:

Commencing at a post marked No. 1 at the Discovery Shaft (cut or tunnel), from thence
 5 feet in a NORTHERLY
 direction to an end post marked No. 2, thence 100 feet in a EASTERLY
 direction to a corner post marked No. 3, thence 1500 feet in a SOUTHERLY
 direction to a corner post marked No. 4, thence 200 feet in a WESTERLY
 direction to a corner post marked No. 5, thence 1500 feet in a NORTHERLY
 direction to a corner post marked No. 6, thence 100 feet in a EASTERLY
 direction to said end post No. 2, hereby locating and intending to claim 5
 feet in a NORTHERLY direction from discovery to the NORTHERLY
 end line, and 1495 feet in the opposite direction from discovery to
 the SOUTHERLY end line, and 100 feet on each side of the middle
 of said lode or ledge for the purpose of mining the same and claiming all surface rights,
 privileges and minerals, with all dips, spurs, angles and variations, and other rights
 granted by existing laws and customs. This claim is further described as follows:

Beginning at the NORTHEAST CORNER OF SECTION 2, TOWNSHIP 4 NORTH, RANGE 5 EAST, W.P.M.
 THENCE SOUTH 6045 FEET AND EAST 5320 FEET TO THE NORTHEAST CORNER OF THIS CLAIM.

This notice is placed at Discovery on post No. 1; posts are placed at each corner, and the name of this lode and date of location are placed on all posts.


LOCATED this 27 day of SEPTEMBER, 1975.

WITNESSES:

INBERG SURVEYING COMPANY, INC.

James W. SkamaniaJames W. Skamania

81276




Donald K. Wilbert
 DONALD K. WILBERT, Its Authorized Agent

I, DONALD K. WILBERT, do solemnly swear that I am a citizen of the United States of America and that I am acquainted with the mining ground described in this Notice of Location, and herein called MARY LYN NO. 66-A lode, ledge or claim.

Donald K. Wilbert

Subscribed and sworn to before me this 15TH day of OCTOBER A.D., 1975.



Patricia A. Van Houten
 Notary Public

Residing At: Riverton, Wyoming