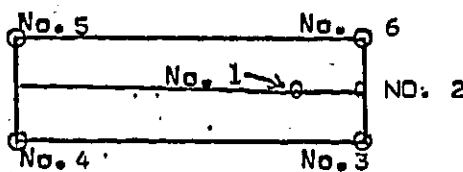


Indexed 1 Recorded _____
Compared _____ Paged _____
State of Washington, County of _____, as
SKAMANIA RECORDED
Vol. m of mining
Page 369 Request of
Indyng Surveying Co
Nov 5 19 75
W. P. Tiller
County Auditor
A. H. H. H. Deputy
Mail to _____
Fee _____

Notice of Mining Location

BOOK m PAGE 369



81271

NOTICE OF MINING LOCATION

STATE OF WASHINGTON
SKAMANIA County

Unknown Mining District

NOTICE IS HEREBY GIVEN, That the undersigned, having complied with the requirements of Chapter Six, Title Thirty-Two of the Revised Statutes of the United States, and the laws of the above State, and the local customs and regulations of said district, has located and does hereby locate

1500 linear feet in length and 129 feet in width on the MARY LYN No. 51-A lode, vein, ledge or deposit situated in the above State, County or Mining District, and further described as follows:

Commencing at a post marked No. 1 at the Discovery Shaft (cut or tunnel), from thence

	<u>20</u>	feet in a	<u>EASTERLY</u>
direction to an end post marked No. 2; thence	<u>64.5</u>	feet in a	<u>SOUTHERLY</u>
direction to a corner post marked No. 3, thence	<u>1500</u>	feet in a	<u>WESTERLY</u>
direction to a corner post marked No. 4, thence	<u>129</u>	feet in a	<u>NORTHERLY</u>
direction to a corner post marked No. 5, thence	<u>1500</u>	feet in a	<u>EASTERLY</u>
direction to a corner post marked No. 6, thence	<u>64.5</u>	feet in a	<u>SOUTHERLY</u>
direction to said end post No. 2, hereby locating and intending to claim	<u>20</u>		

feet in a EASTERLY direction from discovery to the EAST end line, and 1480 feet in the opposite direction from discovery to the WEST end line, and 64.5 feet on each side of the middle of said lode or ledge for the purpose of mining the same and claiming all surface rights, privileges and minerals, with all dips, spurs, angles and variations, and other rights granted by existing laws and customs. This claim is further described as follows:

Beginning at the NORTHEAST CORNER OF SECTION 2, TOWNSHIP 4 NORTH, RANGE 5 EAST, W.P.M.; THENCE SOUTH 8484 FEET AND EAST 3620 FEET TO THE NORTHEAST CORNER OF THIS CLAIM.


This notice is placed at Discovery on post No. 1; posts are placed at each corner, and the name of this lode and date of location are placed on all posts.

LOCATED this 25TH day of SEPTEMBER, 1975.

WITNESSES:

INBERG SURVEYING COMPANY, INC.

James M. Minick
81271




Ronald K. Wilbert
DONALD K. WILBERT, Its Authorized Agent

I, DONALD K. WILBERT, do solemnly swear that I am a citizen of the United States of America and that I am acquainted with the mining ground described in this Notice of Location, and herein called MARY LYN NO. 51-A lode, ledge or claim.

Ronald K. Wilbert

Subscribed and sworn to before me this 15TH day of OCTOBER A.D., 1975.



Patricia A. Van Houtem
Notary Public

Residing At: Riverton, Wyoming