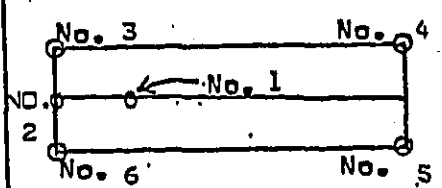


Indexed 1 Recorded 1
Compared 1 Paged 1
State of Washington, County of Skamania, ss
RECORDED
ol. 366 of Mineral
age 366 Request of
Indberg Surveying Co
Sept 5 1975
W.P. Todd
County Auditor
Deputy
il to
e

81268



NOTICE OF MINING LOCATION

STATE OF WASHINGTON
SKAMANIA County

Unknown Mining District

This diagram explains
method of description
of claim.

NOTICE IS HEREBY GIVEN, That the undersigned, having
complied with the requirements of Chapter Six, Title Thirty-
Two of the Revised Statutes of the United States, and the
laws of the above State, and the local customs and regula-
tions of said district, has located and does hereby locate

1500 linear feet in length and 600 feet in

width on the MARY LYN No. 32-A lode, vein, ledge or deposit situated in the
above State, County or Mining District, and further described as follows:

Commencing at a post marked No. 1 at the Discovery Shaft (cut or tunnel), from thence

10 feet in a WESTERLY
direction to an end post marked No. 2, thence 300 feet in a NORTHERLY
direction to a corner post marked No. 3, thence 1500 feet in a EASTERLY
direction to a corner post marked No. 4, thence 600 feet in a SOUTHERLY
direction to a corner post marked No. 5, thence 1500 feet in a WESTERLY
direction to a corner post marked No. 6, thence 300 feet in a NORTHERLY
direction to said end post No. 2, hereby locating and intending to claim 10

feet in a WESTERLY direction from discovery to the WESTERLY
end line, and 1490 feet in the opposite direction from discovery to
the EAST end line, and 300 feet on each side of the middle
of said lode or ledge for the purpose of mining the same and claiming all surface rights,
privileges and minerals, with all dips, spurs, angles and variations, and other rights
granted by existing laws and customs. This claim is further described as follows:

Beginning at the NORTHEAST CORNER OF SECTION 2, TOWNSHIP 4 NORTH, RANGE 5 EAST, W.P.M.:


THENCE SOUTH 11,945 FEET AND EAST 2120 FEET TO THE NORTHEAST CORNER OF THIS CLAIM.

This notice is placed at Discovery on post No. 1; posts are placed at each corner, and
the name of this lode and date of location are placed on all posts.

LOCATED this 26TH day of SEPTEMBER, 1975.

WITNESSES:

James Wilbert
James W. Shrick



INBERG SURVEYING COMPANY, INC.

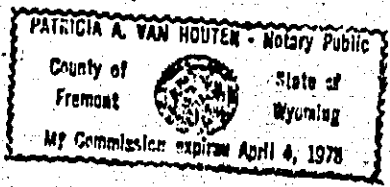
By: Donald K. Wilbert
DONALD K. WILBERT, Its Authorized Agent

81268

I, DONALD K. WILBERT, do solemnly swear that I am a citizen of the United States of
America and that I am acquainted with the mining ground described in this Notice of Loca-
tion, and herein called MARY LYN No. 32-A lode, ledge or claim.

Donald K. Wilbert

Subscribed and sworn to before me this 15TH day of OCTOBER A.D., 1975.



Patricia A. Van Houten
Notary Public
Residing At: Riverton, Wyoming