

NOTICE OF LOCATION
LODE MINING CLAIM

TO ALL WHOM IT MAY CONCERN:

This mining claim, the name of which is the Duv 40, was located by the undersigned on the 30th day of June 1975. Said claim is 1500 feet long and 600 feet wide, 300 feet on each side of the centerline of said claim, the course of which is from east to west. A NOTICE OF LOCATION is posted on the centerline 1400 feet from the east end and 100 feet from the west end. This claim is located in the Green River (St. Helen's) Mining District, in Skamania County, State of Washington, about 4540 feet in an approx. N 70° W direction from the WEST 1/4 corner of Section 18, Township 10 North, Range 6 East, W.M. and is located on the north of the Green River in section 13, Township 10N, Range 5E..

This claim is described as follows:

Beginning at a point on the WEST end line being 100 feet from where the location notice is posted; thence NORTH, 300 feet to the NORTHWEST corner, a Blazed Tree thence EAST, 1500 feet to the NORTHEAST corner, a Blazed Tree thence SOUTH, 600 feet to the SOUTHEAST corner, a Blazed Tree thence WEST, 1500 feet to the SOUTHWEST corner, a Blazed Tree thence NORTH, 300 feet to the point of beginning.

This claim is bounded on the west by Duv 41, and on the south by Duv 38


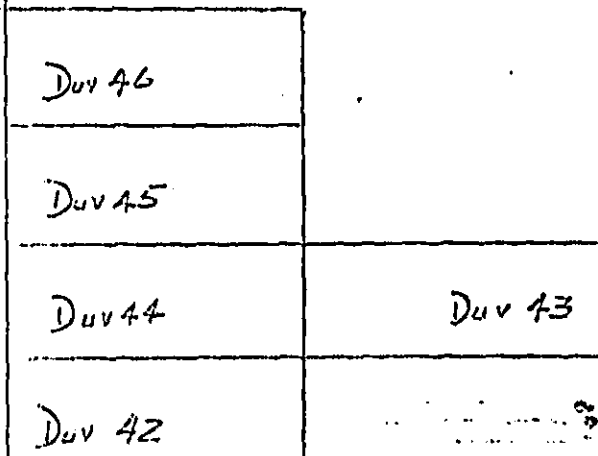
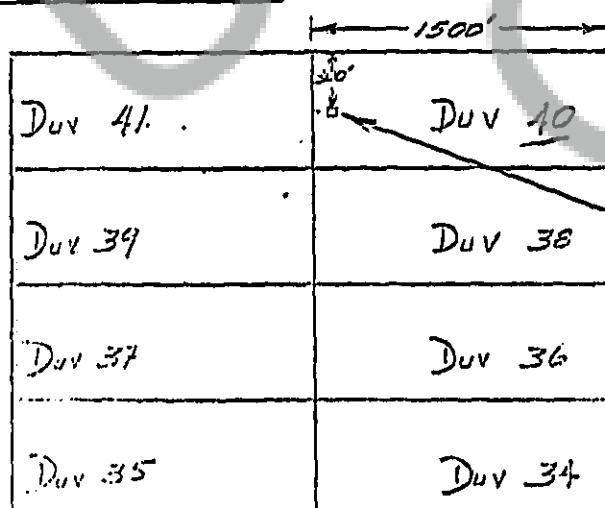
LOCATED BY:

DUVAL CORPORATION

Witness:

Redney J. Lantzby: Johnnie D. Taylor4715 East Fort Lowell Road
Tucson, Arizona 85712

Sketch of Claim:



0 1/4 Sec 18