

STATE OF WASHINGTON  
NOTICE OF MINING LOCATION  
Lode Claim on Public Domain

BOOK 2 PAGE 966


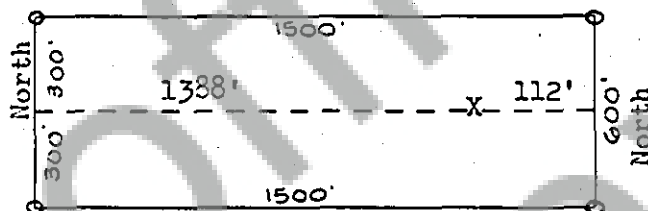
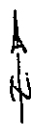
TO ALL WHOM IT MAY CONCERN:

This Mining Claim is named SILVER STAR 35 situated on land belonging to the United States of America located within the Copper Creek Mining District, Skamania County, Washington, and located for the purpose of exploration and purchase by James J. Owens a citizen of the United States, and agent for AMOCO MINERALS CO.

This claim is 1500 feet long and 600 feet wide with the discovery being in the center of the claim 112 feet West of the East End Center. The general course of this claim is East - West.

The Discovery is SOUTH 4245' & EAST 4953' from the SILVER STAR I.P. monument at the intersection of two dirt roads situate in the NW 1/4 of Section 4, T. 3 N., R. 5 E., W.M.

All corners are marked by Blazed Trees or Rock Cairns w/metal tags as shown on the following sketch.



The I.P. monument is approximately 1385 feet S.33 E. from the confluence of Copper Creek and Miners Creek.

Dated and posted on the ground this 18<sup>th</sup> day of April, 1975.

WITNESS Thomas W. Kerr

James J. Owens  
Agent for AMOCO MINERALS CO.

STATE OF WASHINGTON

SS

COUNTY OF SKAMANIA

79189

333 W. HAMPDEN AVE.  
ENGLEWOOD, COLORADO 80110  
303-761-5921

I hereby certify that the within instrument was filed and recorded at the request of \_\_\_\_\_

Amoco Minerals Co

on 5-9-75

at 10<sup>00</sup> A.M.

Docket 2 Page 966

WITNESS MY HAND AND OFFICIAL SEAL  
THE DAY AND YEAR AFORESAID.

SP Todd  
COUNTY RECORDER

By E. McFarland  
DEPUTY RECORDER