


Indexed..... Recorded.....
Compared..... Paged.....
State of Washington, County of

RECORDED ss
Vol..... of
Page..... Request of
..... 19.....
..... County Auditor
..... Deputy
Mail to.....
.....
Fee

Notice of Mining Location.



This diagram explains method of description of claim.

Notice of Mining Location

STATE OF WASHINGTON

SKAMANIA COUNTY
UNRECORDED MINING DISTRICT


NOTICE IS HEREBY GIVEN, That the undersigned, having complied with the requirements of Chapter Six, Title thirty-two of the Revised Statutes of the United States, and the laws of the above State, and the local customs and regulations of said district,

has located and does hereby locate 1500 linear feet in length, and 600 feet in width on the SUNRISE

lode, vein, ledge or deposit (or placer ground), situated in above State, County or Mining District, and further described as follows: Commencing at a post marked No. 1 at the Discovery Shaft (cut or tunnel), from thence

100 feet in a NORTHERLY direction to an end post marked No. 2, thence 300 feet in a WESTERLY direction to a corner post marked No. 3, thence 1500 feet in a SOUTHERLY direction to a corner post marked No. 4, thence 600 feet in a EASTERLY direction to a corner post marked No. 5, thence 1500 feet in a NORTHERLY direction to a corner post marked No. 6, thence 300 feet in a WESTERLY direction to said end post No. 2; hereby locating and intending to claim 100 feet in a NORTHERLY direction from discovery to the NORTH end line, and 1400 feet in the opposite direction from discovery to the SOUTH end line, and 300 feet on each side of the middle of

said lode or ledge, for the purpose of mining the same and claiming all surface rights, privileges and minerals, with all dips, spurs, angles and variations, and other rights granted by existing laws and customs. This claim is further described as follows: CLAIM #3 CONNECTED ON THE SOUTH END TO BOLIV CLAIM #20 2ND ON THE EAST SIDE TO SUNRISE CLAIM #1



T4-RSE SEC 30

This notice is placed at Discovery on post No. 1; posts are placed at each corner, and the name of this lode and date of location, are placed on all posts.

Located this 1st day of DEC 1973


WITNESSES:

Lee G. Grubner
Clarence L. McCreiston Jr 75
Lawrence M. McCreiston Trust Lake, Wn.
Locators

State of Washington, County of Klickitat ss.

I, LEE G. GRUBNER, do solemnly swear that I am a citizen of the United States of America (or have declared by intention to become such), and that I am acquainted with the mining ground described in this Notice of Location, and herein called the

SUNRISE (VEIN) lode, ledge or claim; that I have opened up new ground on said claim to the extent and depth of ten feet, as required by the laws of the State of Washington, to-wit:



Subscribed and sworn to before me this 14 day of March A. D. 1974

Notary Public in and for the State of Washington, residing at White Salmon, Wash.