

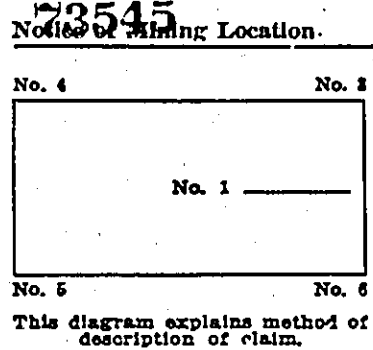
Indexed..... Recorded.....
Compared..... Paged.....
State of Washington, County of

RECORDED 55

Vol. L of McMinn
Page 474 Request of
C. E. McCristion
June 11 19 71
H. D. Tread
E. McFarland County Auditor
Deputy

Mail to

Fee 2.00



BOOK 2 PAGE 474

CLAIM No. 3

Notice of Mining Location

STATE OF WASHINGTON

SKAMANIA COUNTY

UNORGANIZED MINING DISTRICT

NOTICE IS HEREBY GIVEN, That the undersigned, having complied with the requirements of Chapter Six, Title thirty-two of the Revised Statutes of the United States, and the laws of the above State, and the local customs and regulations of said district,


has located and do hereby locate 1500 linear feet in length, and 600 feet in width on the McMINLEY MINE

lode, vein, ledge or deposit (or placer ground), situated in above State, County or Mining District, and further described as follows: Commencing at a post marked No. 1 at the Discovery Shaft (cut or tunnel), from thence

73545 100 feet in a NORTH direction to an end post marked No. 2, thence 700 feet in a WEST direction to a corner post marked No. 3, thence 1500 feet in a SOUTH direction to a corner post marked No. 4, thence 600 feet in a EAST direction to a corner post marked No. 5, thence 1500 feet in a NORTH direction to a corner post marked No. 6, thence 700 feet in a WEST direction to said end post No. 2; hereby locating and intending to claim 100 feet in a NORTH direction from discovery to the NORTH end line, and 1400 feet in the opposite direction from discovery to the

REGISTERED
INDEXED: DIR
INDIRECT
RECORDED
COMPARED
MAILED

SOUTH end line, and 700 feet on each side of the middle of said lode or ledge, for the purpose of mining the same and claiming all surface rights, privileges and minerals, with all dips, spurs, angles and variations, and other rights granted by existing laws and customs. This claim is further described as follows: CLAIM NO. 3 IN TUN, RKE, SEC. 27 W. 14.
AT THE HEADWATERS OF McMINKLEY CREEK
BORDERED ON THE THE NORTH BY CLAIM
NO. 1




This notice is placed at Discovery on post No. 1; posts are placed at each corner, and the name of this lode and date of location, are placed on all posts.

Located this 8 day of JUNE 19 71

WITNESSES: CLARENCE E. MCCRISTION
121- 5th STREET
HOOD RIVER, OREGON
Locators

State of OREGON, County of Hood River ss.

I, CLARENCE E. MCCRISTION do solemnly swear that I am a citizen of the United States of America (or have declared by intention to become such), and that I am acquainted with the mining ground described in this Notice of Location, and hereby called the McMINLEY MINE lode, ledge or claim; that I have opened up new ground on said claim to the extent and depth of ten feet, as required by the laws of the State of Washington, to-wit:



Subscribed and sworn to before me this 9th day of June A. D. 19 71

William R. Bradley
Notary Public in and for the State of OREGON, residing at Hood River Oregon, Wash.