


Indexed..... Recorded.....
Compared..... Paged.....
State of Washington, County of

RECORDED
Vol. L of Mines
Page 472 Request of
C. E. McCristion
June 11 19 71
E. Muford County Auditor
Deputy
Mail to
Fec 2



BOOK L PAGE 472
CLAIM No. 1
Notice of Mining Location
STATE OF WASHINGTON
SKAMANIA COUNTY
UNORGANIZED MINING DISTRICT

NOTICE IS HEREBY GIVEN, That the undersigned, having complied with the requirements of Chapter Six, Title thirty-two of the Revised Statutes of the United States, and the laws of the above State, and the local customs and regulations of said district,


has located and do hereby locate 1500 linear feet in length,
and 600 feet in width on the McKINLEY MINE

lode, vein, ledge or deposit (or placer ground), situated in above State, County or Mining District, and further described as follows: Commencing at a post marked No. 1 at the Discovery Shaft (cut or tunnel), from thence

73543
REGISTERED
INDEXED: DIR
INDIRECT:
RECORDED:
COMPARED
MAILED

100 feet in a NORTH
direction to an end post marked No. 2, thence 300 feet in a WEST
direction to a corner post marked No. 3, thence 1500 feet in a SOUTH
direction to a corner post marked No. 4, thence 600 feet in a EAST
direction to a corner post marked No. 5, thence 1500 feet in a NORTH
direction to a corner post marked No. 6, thence 300 feet in a WEST
direction to said end post No. 2; hereby locating and intending to claim 100
feet in a NORTH direction from discovery to the NORTH


end line, and 1400 feet in the opposite direction from discovery to the
SOUTH end line, and 300 feet on each side of the middle of
said lode or ledge, for the purpose of mining the same and claiming all surface rights, privileges and minerals, with
all d'ps, spurs, angles and variations, and other rights granted by existing laws and customs. This claim is further de-
scribed as follows: CLAIM NO. 1 IN T4N, R5E SEC. 27, W1M.
AT THE HEAD OF MCKINLEY CR.



This notice is placed at Discovery on post No. 1; posts are placed at each corner, and the name of this lode, and date of location, are placed on all posts.

Located this 9 day of JUNE, 19 71
WITNESSES:
CLARENCE E. MCCRISTION
1121- 5th STREET
Bettina McCristion HOOD RIVER, ORE.
Locators

OREGON
State of Washington, County of Hood River
I, CLARENCE E. MCCRISTION do solemnly swear that
I am a citizen of the United States of America (or have declared by intention to become such), and that I am ac-
quainted with the mining ground described in this Notice of Location, and herein called the
MCKINLEY MINE
lode, ledge or claim; that I have opened up new ground on said claim to the extent and depth of ten feet, as required
by the laws of the State of Washington, to-wit:



Subscribed and sworn to before me this 9th day of June A. D., 19 71
Clarence E. McCristion
William R. Bradley
OREGON
Notary Public in and for the State of Oregon, residing at Hood River, Oregon, Wash.

Indexed. _____ Recorded. _____
Compared. _____ Paged. _____
State of Washington, County of _____
RECORDED
Vol. L of Mines
Page 472 Request of
C. E. McCristion
June 11 19 71
E. J. Murphy County Auditor
Deputy
Mail to _____
Fee 2.00

73543
Notice of Mining Location
No. 4 No. 3
No. 1 No. 2
No. 5 No. 6
This diagram explains method of description of claim.

BOOK 2 PAGE 472
CLAIM NO. 1
Notice of Mining Location
STATE OF WASHINGTON
SKAMANIA COUNTY
UNORGANIZED MINING DISTRICT


NOTICE IS HEREBY GIVEN, That the undersigned, having complied with the requirements of Chapter Six, Title thirty-two of the Revised Statutes of the United States, and the laws of the above State, and the local customs and regulations of said district,

has located and do hereby locate 1500 linear feet in length, and 600 feet in width on the MCKINLEY MINE

lode, vein, ledge or deposit (or placer ground), situated in above State, County or Mining District, and further described as follows: Commencing at a post marked No. 1 at the Discovery Shaft (cut or tunnel), from thence

REGISTERED	direction to an end post marked No. 2, thence	<u>100</u>	feet in a	<u>NORTH</u>
INDEXED: DIR.	direction to a corner post marked No. 3, thence	<u>300</u>	feet in a	<u>WEST</u>
INDIRECT:	direction to a corner post marked No. 4, thence	<u>1500</u>	feet in a	<u>SOUTH</u>
RECORDED:	direction to a corner post marked No. 5, thence	<u>600</u>	feet in a	<u>EAST</u>
COMPARED	direction to a corner post marked No. 6, thence	<u>1500</u>	feet in a	<u>NORTH</u>
MAILED	direction to said end post No. 2; hereby locating and intending to claim	<u>300</u>	feet in a	<u>WEST</u>


feet in a NORTH direction from discovery to the NORTH end line, and 1400 feet in the opposite direction from discovery to the SOUTH end line, and 300 feet on each side of the middle of said lode or ledge, for the purpose of mining the same and claiming all surface rights, privileges and minerals, with all dips, spurs, angles and variations, and other rights granted by existing laws and customs. This claim is further described as follows: CLAIM NO. 1 IN T4N, R5E SEC. 27, WM.
AT THE HEAD OF MCKINLEY CR.



This notice is placed at Discovery on post No. 1; posts are placed at each corner, and the name of this lode, date of location, are placed on all posts.

Located this 9 day of JUNE 19 71
WITNESSES: CLARENCE E. MCCRISTION
1121- 5th STREET
Bettina McCristion HOOD RIVER, ORE.
Locators

OREGON
State of Washington, County of Hood River
I, CLARENCE E. MCCRISTION do solemnly swear that I am a citizen of the United States of America (or have declared by intention to become such), and that I am acquainted with the mining ground described in this Notice of Location, and herein called the MCKINLEY MINE lode, ledge or claim; that I have opened up new ground on said claim to the extent and depth of ten feet, as required by the laws of the State of Washington, to-wit



Clarence E. McCristion
Subscribed and sworn to before me this 9th day of June A. D. 19 71
William R. Bradley
Notary Public in and for the State of Washington, residing at Hood River, Oregon, Wash.