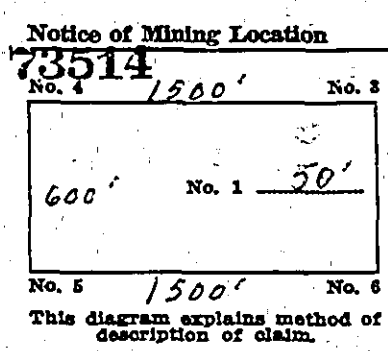


Indexed \_\_\_\_\_ Recorded \_\_\_\_\_  
Compared \_\_\_\_\_ Paged \_\_\_\_\_  
State of Washington, County of \_\_\_\_\_  
RECORDED  
Vol. L of mines  
Page 461 Request of  
Alice C. Mc Crestion  
June 4 1971  
A P Road  
County Auditor  
E. Muford Deputy  
Mail to  
Alice C. Mc Crestion  
Front Lake, W. 91650  
Fee 2.00




STATESMAN-EXAMINER - COLVILLE  
**BOOK L PAGE 461**  
**300' Notice of Mining Location**  
No. 2  
STATE OF WASHINGTON  
300' Skamania COUNTY  
Bolin Creek MINING DISTRICT

NOTICE IS HEREBY GIVEN, That the undersigned, having complied with the requirements of Chapter Six, Title thirty-two of the Revised Statutes of the United States, and the laws of the above State, and the local customs and regulations of said district,

ha. located and do hereby locate \_\_\_\_\_ linear feet in length, and \_\_\_\_\_ feet in width on the \_\_\_\_\_


**73514** lode, vein, ledge or deposit (or placer ground), situated in above State, County or Mining District, and further described as follows: Commencing at a post marked No. 1 at the Discovery Shaft (cut or tunnel), from thence  
\_\_\_\_\_ 50 feet in a Western  
direction to an end post marked No. 2, thence \_\_\_\_\_ 300 feet in a Southern  
direction to a corner post marked No. 3, thence \_\_\_\_\_ 1500 feet in a Eastern  
direction to a corner post marked No. 4, thence \_\_\_\_\_ 600 feet in a Northern  
direction to a corner post marked No. 5, thence \_\_\_\_\_ 1500 feet in a Western  
direction to a corner post marked No. 6, thence \_\_\_\_\_ 300 feet in a Southern  
direction to said end post No. 2; hereby locating and intending to claim \_\_\_\_\_ 1450  
feet in a Eastern direction from discovery to the East  
end line, and \_\_\_\_\_ 50 feet in the opposite direction from discovery to the  
\_\_\_\_\_ West end line, and \_\_\_\_\_ 300 feet on each side of the middle of  
said lode or ledge, for the purpose of mining the same and claiming all surface rights, privileges and minerals, with all dips, spurs, angles and variations, and other rights granted by existing laws and customs. This claim is further described as follows: Mack Mine No. 3 joins Mack Mine  
No. 2 on the north and Mack Mine No. 6 on the East



This notice is placed at Discovery on post No. 1; posts are placed at each corner, and the name of this lode and date of location are placed on all posts.  
Located this 22nd day of May, 1971

WITNESSES:  
Laurens W. Mc Crestion Douglas W. Mc Crestion  
Roy L. Bailler Alice C. Mc Crestion  
Locators

State of Washington, County of Klickitat ss.  
I, William J. Mc Crestion do solemnly swear that I am a citizen of the United States of America (or have declared by intention to become such), and that I am acquainted with the mining ground described in this Notice of Location, and herein called the Mack Mine No. 3 Claim on Bolin Creek Deposit lode, ledge or claim; that I have opened up new ground on said claim to the extent and depth of ten feet, as required by the laws of the State of Washington, to-wit in Section 29 T4N R5E



Subscribed and sworn to before me this 2nd day of June A. D., 1971  
William J. Mc Crestion  
E. Ethel Pearson  
Notary Public in and for the State of Washington, residing at Front Lake, Wash.