

Indexed..... Recorded.....
 Compared..... Paged.....
 State of Washington, County of


RECORDED

Vol. 1 of Mines
 Page 237 Request of
L. Mc Cuiston
Aug 20 19 70
E. Mc Cuiston
 County Auditor
E. Mc Cuiston Deputy

Mail to.....
 Fee.....

Notice of Mining Location

STATESMAN-EXAMINER - COLVILLE
 BOOK 2 PAGE 237



Notice of Mining Location
 STATE OF WASHINGTON
SKAMANIA COUNTY
UNORGANIZED MINING DISTRICT

This diagram explains method of description of claim.

NOTICE IS HEREBY GIVEN, That the undersigned, having complied with the requirements of Chapter Six, Title thirty-two of the Revised Statutes of the United States, and the laws of the above State, and the local customs and regulations of said district,


has E. located and do ES hereby locate 1,500 linear feet in length, and 600 feet in width on the Mann Butte Lode

72447 lode, vein, ledge or deposit (or placer ground), situated in above State, County or Mining District, and further described as follows: Commencing at a post marked No. 1 at the Discovery Shaft (cut or tunnel), from thence

INDEXED	direction to an end post marked No. 2, thence	30	feet in a	Westerly
INDEXED: DIRECT	direction to a corner post marked No. 3, thence	300	feet in a	Southerly
INDIRECT	direction to a corner post marked No. 4, thence	1,500	feet in a	Easterly
RECORDED:	direction to a corner post marked No. 5, thence	600	feet in a	Northerly
COMPARED	direction to a corner post marked No. 6, thence	1,500	feet in a	Westerly
MAILED	direction to said end post No. 2; hereby locating and intending to claim	300	feet in a	Southerly
	feet in a	1,470	direction from discovery to the	West

end line, and 1,470 feet in the opposite direction from discovery to the East end line, and 300 feet on each side of the middle of said lode or ledge, for the purpose of mining the same and claiming all surface rights, privileges and minerals, with all dips, spurs, angles and variations, and other rights granted by existing laws and customs. This claim is further described as follows:

This is the Mann Butte Mining Claim No. 58. The east end of this claim joins onto the west end of the Mann Butte Mining Claim No. 57, and the south side of this claim joins onto the north ends of the Mann Butte Mining Claims No. 8, No. 1 and No. 10.




This notice is placed at Discovery on post No. 1; posts are placed at each corner, and the name of this lode and date of location, are placed on all posts.

Located this 30th day of June, 19 70

WITNESSES:
Lawrence M. Cuiston
Clarence E. McCuiston Trout Lake
William J. McCuiston Wash 98650
 Locators

State of Washington, County of KLICKITAT ss.

I, Lawrence McCuiston do solemnly swear that I am a citizen of the United States of America (or have declared by intention to become such), and that I am acquainted with the mining ground described in this Notice of Location, and herein called the Mann Butte Mining Claim No. 58. lode, ledge or claim; that I have opened up new ground on said claim to the extent and depth of ten feet, as required by the laws of the State of Washington, to-wit:



Subscribed and sworn to before me this 18 day of August A. D. 19 71
Lawrence M. Cuiston
Daniel Holmstrom
Whit Salmon, Wash.