

Indexed..... Recorded.....  
Compared..... Paged.....  
State of Washington, County of .....

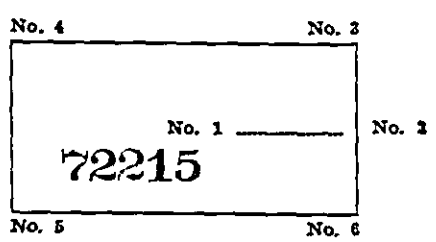
RECORDED 58

Vol. L of Mines  
Page 161 Request of  
C. McCristion  
June 12 19 70  
Ad. T. O.  
County Auditor  
E. McFarland Deputy  
Mail to .....

Fee .....

Notice of Mining Location

STATEMAN-EXAMINER - COLVILLE



CLAIM No. 3 BOOK 2 PAGE 161  
Notice of Mining Location

STATE OF WASHINGTON

S KAIMANIA COUNTY  
UNORGANIZED MINING DISTRICT

This diagram explains method of description of claim.


NOTICE IS HEREBY GIVEN, That the undersigned, having complied with the requirements of Chapter Six, Title thirty-two of the Revised Statutes of the United States, and the laws of the above State, and the local customs and regulations of said district,

has located and do hereby locate 1500 linear feet in length, and 600 feet in width on the S

72215 lode, ledge or deposit (or placer ground), situated in above State, County or Mining District, and further described as follows: Commencing at a post marked No. 1 at the Discovery Shaft (cut or tunnel), from thence

100 feet in a S direction to an end post marked No. 2, thence 300 feet in a E direction to a corner post marked No. 3, thence 1500 feet in a N direction to a corner post marked No. 4, thence 600 feet in a W direction to a corner post marked No. 5, thence 1500 feet in a S direction to a corner post marked No. 6, thence 300 feet in a E direction to said end post No. 2; hereby locating and intending to claim 100 feet in a S direction from discovery to the S end line, and 1400 feet in the opposite direction from discovery to the N end line, and 300 feet on each side of the middle of said lode or ledge, for the purpose of mining the same and claiming all surface rights, privileges and minerals, with all dips, spurs, angles and variations, and other rights granted by existing laws and customs. This claim is further described as follows:

CLAIM No. 3  
T 5 N, R 9 E, SEC. 17, W 1 M  
BOUNDERED ON THE W. SIDE BY CLAIM No. 2



This notice is placed at Discovery on post No. 1; posts are placed at each corner, and the name of this lode and date of location, are placed on all posts.


Located this 27 day of MAY, 19 70

WITNESSES:

CLARENCE E. MCCRISTION  
114 - 5<sup>th</sup> STREET  
HOOD RIVER, ORE. 97031  
Locators

State of OREGON, County of HOOD RIVER ss.

I, CLARENCE E. MCCRISTION do solemnly swear that I am a citizen of the United States of America (or have declared by intention to become such), and that I am acquainted with the mining ground described in this Notice of Location, and herein called the CAVE CREEK MINES, CLAIM No. 3 lode, ledge or claim; that I have opened up new ground on said claim to the extent and depth of ten feet, as required by the laws of the State of Washington, to-wit:



Subscribed and sworn to before me this 4th day of June A. D., 19 70  
William R. Bradley  
Notary Public in and for the State of OREGON, residing at Hood River, Ore.