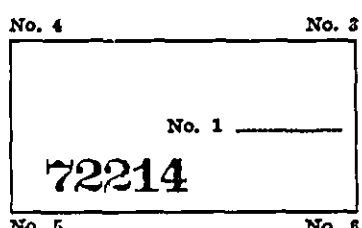


Indexed..... Recorded.....
Compared..... Paged.....
State of Washington, County of.....
RECORDED
Vol. L of Mineral
Page 160 Request of
C. McChistian
June 12 1970
SP Todd
County Auditor
E. Mayford Deputy
Mail to.....
Fee

Notice of Mining Location

STATESMAN-EXAMINER - COLVILLE



CLAIM No. 2
Notice of Mining Location

STATE OF WASHINGTON BOOK L PAGE 160
SKAMANIA COUNTY

This diagram explains method of description of claim.

UNORGANIZED MINING DISTRICT

NOTICE IS HEREBY GIVEN, That the undersigned, having complied with the requirements of Chapter Six, Title thirty-two of the Revised Statutes of the United States, and the laws of the above State, and the local customs and regulations of said district,

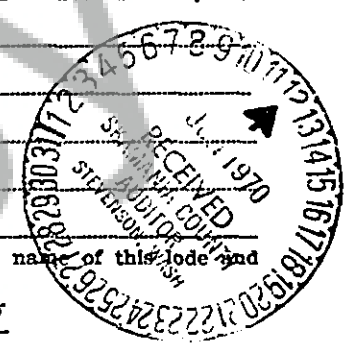
has 5 located and do hereby locate 1500 linear feet in length, and 600 feet in width on the S

72214 lode, vein, ledge or deposit (or placer ground), situated in above State, County or Mining District, and further described as follows: Commencing at a post marked No. 1 at the Discovery Shaft (cut or tunnel), from thence

100 feet in a S direction to an end post marked No. 2, thence 300 feet in a E direction to a corner post marked No. 3, thence 1500 feet in a N direction to a corner post marked No. 4, thence 600 feet in a W direction to a corner post marked No. 5, thence 1500 feet in a S direction to a corner post marked No. 6, thence 300 feet in a E direction to said end post No. 2; hereby locating and intending to claim 100 feet in a S direction from discovery to the S end line, and 1400 feet in the opposite direction from discovery to the

N end line, and 300 feet on each side of the middle of said lode or ledge, for the purpose of mining the same and claiming all surface rights, privileges and minerals, with all dips, spurs, angles and variations, and other rights granted by existing laws and customs. This claim is further described as follows:

CLAIM No. 2
T5N, R9E, SEC 12, WM
BOARDED ON THE W. SIDE BY CLAIM No. 1




This notice is placed at Discovery on post No. 1; posts are placed at each corner, and the name of this lode and date of location, are placed on all posts.

Located this 27 day of 1794, 1970

WITNESSES:
CLARENCE E. MCCHISTIAN
111 - 5th STREET
HOOD RIVER, ORE. 97031
Locators

State of OREGON, County of HOOD RIVER ss.

I, CLARENCE E. MCCHISTIAN, do solemnly swear that I am a citizen of the United States of America (or have declared by intention to become such), and that I am acquainted with the mining ground described in this Notice of Location, and herein called the CAVE CREEK MINE CLAIM No. 2 lode, ledge or claim; that I have opened up new ground on said claim to the extent and depth of ten feet, as required by the laws of the State of Washington, to-wit:



Subscribed and sworn to before me this 4th day of June A. D., 1970
William R. Bradley
Notary Public in and for the State of OREGON, residing at Hood River, Wash.