

83759

STATE OF WASHINGTON  
DEPARTMENT OF ECOLOGY

BOOK 2 PAGE 761

## CERTIFICATE OF WATER RIGHT

- ☒ Surface Water (Issued in accordance with the provisions of Chapter 122, Laws of Washington for 1917, and amendments thereto, and the rules and regulations of the Department of Ecology.)
- ☐ Ground Water (Issued in accordance with the provisions of Chapter 263, Laws of Washington for 1945, and amendments thereto, and the rules and regulations of the Department of Ecology.)

CERTIFICATE NUMBER	PERMIT NUMBER	APPLICATION NUMBER	PRIORITY DATE
S2-21876 C	S2-21876 P	S2-21876	February 11, 1974

NAME  
KENNETH E. AND ADELIA H. ANGEL

ADDRESS (STREET) (CITY) (STATE) (ZIP CODE)  
M. P. 2.10 R. Belle Center Road Washougal, Washington 98671

This is to certify that the herein named applicant has made proof to the satisfaction of the Department of Ecology of a right to the use of the public waters of the State of Washington as herein defined, and under and specifically subject to the provisions contained in the Permit issued by the Department of Ecology, and that said right to the use of said waters has been perfected in accordance with the laws of the State of Washington, and is hereby confirmed by the Department of Ecology and entered of record as shown.

## PUBLIC WATER TO BE APPROPRIATED

SOURCE  
unnamed spring

TRIBUTARY OF (IF SURFACE WATERS)

MAXIMUM CUBIC FEET PER SECOND 0.02	MAXIMUM GALLONS PER MINUTE	MAXIMUM ACRE FEET PER YEAR 1
---------------------------------------	----------------------------	---------------------------------

QUANTITY, TYPE OF USE, PERIOD OF USE  
1 acre-foot per year domestic supply continuously

fire protection as needed

## LOCATION OF DIVERSION WITHDRAWAL

APPROXIMATE LOCATION OF DIVERSION WITHDRAWAL  
820 feet east and 870 feet north from the southwest corner of Sec. 5

SECTION	TOWNSHIP	RANGE	SECTION	TOWNSHIP	RANGE
NE 1/4 SW 1/4	5	1	5 E.	28	Skamania

## RECORDED PLATTED PROPERTY

TRACT	SECTION	TOWNSHIP	RANGE
-------	---------	----------	-------

## LEGAL DESCRIPTION OF PROPERTY WATER TO BE USED ON

Beginning at the southwest corner of Sec. 5, T. 1 N., R. 5 E.W.M.; thence north 834.82 feet; thence east 660 feet to the true point of beginning; thence north 244.79 feet; thence east 330 feet; thence south 612.83 feet to the north right of way of Belle Center Road; thence along side right of way, westerly to a point south of the true point of beginning; thence north 507.22 feet to the true point of beginning; LESS 30-foot right of way on west line of the above described tract.

CERTIFICATE

PROVISIONS

The Water Resources Act of 1971 specifies certain criteria regarding, utilization and management of the waters of the State in the best public interest. Issuance of this certificate was based on sufficient waters available, at least during portions of the year. However, it is pointed out to the certificate holder that his use of the water may be subject to regulation at certain times, based on the necessity to maintain water quantities sufficient for preservation of the natural environment.

The right to the use of the water aforesaid hereby confirmed is restricted to the lands or use herein described, except as provided in RCW 90.03.280, 90.03.590, and 90.44.020.

This certificate of water right is specifically subject to relinquishment for nonuse of water as provided in RCW 90.14.180.

Given under my hand and the seal of this office at Olympia, Washington, this 25th day of March, 1977.

WESLEY A. HUNTER, Acting Director  
Department of Ecology

ENGINEERING DATA

OR

by

E. W. ASSELSTINE, Regional Manager

88759

FOR COUNTY USE ONLY



STATE OF WASHINGTON  
COUNTY OF SKAMANIA

I HEREBY CERTIFY THAT THE  
INSTRUMENT OF WRITING FILED IS

Sept. 1, 1977  
OF State of Washington  
AT 11:00 A.M. March 28, 1977

WAS RECORDED IN BOOK  
OF 11002 AT PAGE 762  
RECORDS OF SKAMANIA COUNTY, WASH.

County Auditor  
Deputy



83759

STATE OF WASHINGTON  
DEPARTMENT OF ECOLOGY

BOOK 8

PAGE 761

## CERTIFICATE OF WATER RIGHT

- ☒ Surface Water (created in accordance with the provisions of Chapter 113, Laws of Washington for 1917, and amendments thereto, and the rules and regulations of the Department of Ecology.)
- ☐ Ground Water (created in accordance with the provisions of Chapter 113, Laws of Washington for 1945, and amendments thereto, and the rules and regulations of the Department of Ecology.)

CERTIFICATE NUMBER	PERMIT NUMBER	APPLICATION NUMBER	PRIORITY DATE
S2-21876 C	S2-21876 P	S2-21876	February 11, 1974

NAME

KENNETH E. AND ADELIA H. ANGEL

ADDRESS

M. P. 2.10 R. Belle Center Road

STATE

Washougal,

Washington

ZIP CODE

98671

This is to certify that the herein named applicant has made proof to the satisfaction of the Department of Ecology of a right to the use of the public water of the State of Washington as herein defined, and under and specifically subject to the provisions contained in the Permit issued by the Department of Ecology, and that said right to the use of said waters has been perfected in accordance with the laws of the State of Washington, and is hereby confirmed by the Department of Ecology and entered of record as shown.

## PUBLIC WATER TO BE APPROPRIATED

SOURCE

unnamed spring

TOTAL DAILY USE OF PUBLIC WATER

0.02

TOTAL DAILY USE OF PUBLIC WATER

1

1 acre-foot per year

domestic supply continuously

fire protection

as needed

## LOCATION OF DIVERSION WITHDRAWAL

820 feet east and 870 feet north from the southwest corner of Sec. 5

NE 1/4 SW 1/4

5

1

5 E.

28

Skamania

## RECORDED PLATTED PROPERTY

## LEGAL DESCRIPTION OF PROPERTY WATER TO BE USED ON

Beginning at the southwest corner of Sec. 5, T. 1 N., R. 5 E.W.M.; thence north 834.82 feet; thence east 660 feet to the true point of beginning; thence north 244.79 feet; thence east 330 feet; thence south 612.82 feet to the north right of way of Belle Center Road; thence along side right of way, westerly to a point south of the true point of beginning; thence north 507.22 feet to the true point of beginning; LESS 30-foot right of way on west line of the above described tract.

CERTIFICATE

PROVISIONS

The Water Resources Act of 1971 specifies certain criteria regarding utilization and management of the waters of the State in the best public interest. Issuance of this certificate is based on sufficient waters available, at least during portions of the year. However, it is pointed out to the certificate holder that his use of the water may be subject to regulation at certain times, based on the necessity to maintain water quantities sufficient for preservation of the natural environment.

The right to receive water from the State is hereby established as a public use of the waters described except as provided in RCW 90.14.180.

This certificate of water right is specifically subject to relinquishment for amount of water as provided in RCW 90.14.180.

Given under my hand and the seal of the State of Olympia, Washington, this 25th day of March, 1977.


WESLEY A. HUNTER, Acting Director  
Department of Ecology

ENGINEERING DATA  
FILED

by *E. W. Asselstine*  
E. W. ASSELSTINE, Regional Manager

53759

FOR COUNTY USE ONLY



REGISTERED	<input checked="" type="checkbox"/>
INDEXED	<input checked="" type="checkbox"/>
FILED	<input checked="" type="checkbox"/>
RECEIVED	<input checked="" type="checkbox"/>
MAILED	<input checked="" type="checkbox"/>

STATE OF WASHINGTON  
COUNTY OF GRAYS HARBOR  
I HEREBY CERTIFY THAT THE  
INSTRUMENT OF RECORD FILED IN  
*Dept. of Ecology*  
OF *State of Washington*  
AT *11:00 A.M. March 28, 1977*  
WAS RECORDED IN *no. 1*  
OF *no. 1* PAGE *761*  
RECORDS OF GRAYS HARBOR COUNTY, WASH.  
*E. W. Asselstine*  
COUNTY AUDITOR  
*E. W. Asselstine*  
DEPUTY