

81493

STATE OF WASHINGTON
DEPARTMENT OF ECOLOGY

BOOK J PAGE 617

CERTIFICATE OF WATER RIGHT

- ☒ **Surface Water** (Issued in accordance with the provisions of Chapter 117, Laws of Washington for 1917, and amendments thereto, and the rules and regulations of the Department of Ecology.)
- ☐ **Ground Water** (Issued in accordance with the provisions of Chapter 263, Laws of Washington for 1945, and amendments thereto, and the rules and regulations of the Department of Ecology.)

CERTIFICATE NUMBER	PERMIT NUMBER	APPLICATION NUMBER	PRIORITY DATE
S2-22406C	S2-22406P	S2-22406	May 8, 1974

NAME
DALE A. RICHARDS
ADDRESS (STREET)
Rt 2 Box 1425
CITY
Washougal
STATE
Washington
ZIP CODE
98671

This is to certify that the herein named applicant has made proof to the satisfaction of the Department of Ecology of a right to the use of the public waters of the State of Washington as herein defined, and under and specifically subject to the provisions contained in the Permit issued by the Department of Ecology, and that said right to the use of said waters has been perfected in accordance with the laws of the State of Washington, and is hereby confirmed by the Department of Ecology and entered of record as shown.

PUBLIC WATER TO BE APPROPRIATED

SOURCE
unnamed spring
TRIBUTARY OF (IF SURFACE WATERS)

MAXIMUM CUBIC FEET PER SECOND	MAXIMUM GALLONS PER MINUTE	MAXIMUM ACRE-FEET PER YEAR
0.02		1.3

QUANTITY, TYPE OF USE, PERIOD OF USE		
1 acre-foot per year	domestic supply	continuously
0.5 acre-foot per year	stock water	continuously

LOCATION OF DIVERSION/WITHDRAWAL

APPROXIMATE LOCATION OF DIVERSION/WITHDRAWAL
660 feet east and 660 feet north of the west quarter corner of Sec. 35


LOCATED WITHIN (SMALLEST LEGAL SUBDIVISION)	SECTION	TOWNSHIP N.	RANGE, T. E. OR W. T. W.	W.R.L.A.	COUNTY
SEAMT	35	2	S E	28	Skamania

RECORDED PLATTED PROPERTY

LOT	BLOCK	OFFICE NAME OF PLAT OR ADDITION

LEGAL DESCRIPTION OF PROPERTY WATER TO BE USED ON

The SEAMT, EXCEPT that portion lying southerly of County Road No. 112, Sec. 35, T. 2 N., R. 5 E.W.M.



CERTIFICATE

Diversion intake shall be tightly screened at all times with wire mesh having openings with dimensions not greater than .125 (1/8) inch.

The Water Resources Act of 1971 specifies certain criteria regarding utilization and management of the waters of the State in the best public interest. Issuance of this certificate was based on sufficient waters available, at least during portions of the year. However, it is pointed out to the certificate holder that his use of the water may be subject to regulation at certain times, based on the necessity to maintain water quantities sufficient for preservation of the natural environment.

The right to the use of the waters of the State as aforesaid hereby confirmed is restricted to the lands or place of use herein described, except as provided for in the following: 90.03.390, and 90.44.020.

This certificate of water right is specifically subject to relinquishment for nonuse of water as provided in RCW 90.14.180.

Given under my hand and the seal of this office at Olympia, Washington, this 7th day of November, 1975.

JOHN A. BIGGS, Director
Department of Ecology

ENGINEERING DATA

OK.....P.....

by.....

E. W. Asselstine, Regional Manager

FOR COUNTY USE ONLY

81496

STATE OF WASHINGTON
COUNTY OF SKAMANIA

I HEREBY CERTIFY THAT THE WITHIN

INSTRUMENT OF WRITING, FILED BY.....

OF.....

AT.....

WAS RECORDED IN BOOK.....

OF..... AT PAGE.....

RECORDS OF SKAMANIA COUNTY, WASH.

MAILED.....

BY.....

DATE.....

BY.....

DATE.....

BY.....

REGISTERED	INDEXED
RECORDED	FILED
INDIRECT	
RECORDED	
COMPARED	
MAILED	

81415

STATE OF WASHINGTON
DEPARTMENT OF ECOLOGY

BOOK J PAGE 617

CERTIFICATE OF WATER RIGHT

- ☒ **Surface Water** (Issued in accordance with the provisions of Chapter 117, Laws of Washington for 1917, and amendments thereto, and the rules and regulations of the Department of Ecology.)
- ☐ **Ground Water** (Issued in accordance with the provisions of Chapter 263, Laws of Washington for 1945, and amendments thereto, and the rules and regulations of the Department of Ecology.)

CERTIFICATE NUMBER	PERMIT NUMBER	APPLICATION NUMBER	PRIORITY DATE
S2-22406C	S2-22406P	S2-22406	May 8, 1974

NAME
DALE A. RICHARDS

ADDRESS (STREET) (CITY) (STATE) (ZIP CODE)
At 2 Box 1425 Waboucal Washington 98671

This is to certify that the herein named applicant has made proof to the satisfaction of the Department of Ecology of a right to the use of the public waters of the State of Washington as herein defined, and under and specifically subject to the provisions contained in the Permit issued by the Department of Ecology, and that said right to the use of said waters has been perfected in accordance with the laws of the State of Washington, and is hereby confirmed by the Department of Ecology and entered of record as shown.

PUBLIC WATER TO BE APPROPRIATED

SOURCE
unnamed spring

TERRITORY OF THE SURFACE WATERS

MAXIMUM CUBIC FEET PER SECOND	MAXIMUM GALLONS PER MINUTE	MAXIMUM ACRE-FEET PER YEAR
0.02		1.5
QUANTITY, TYPE OF USE, PERIOD OF USE		
1 acre-foot per year	domestic supply	continuously
0.5 acre-foot per year	stockwater	continuously

LOCATION OF DIVERSION/WITHDRAWAL

APPROXIMATE LOCATION OF DIVERSION/WITHDRAWAL
660 feet east and 660 feet north of the west quarter corner of Sec. 35


LOCATED WITHIN SMALLEST LEGAL SUBDIVISION	SECTION	TOWNSHIP N.	RANGE, 1E. OR W. W.M.	W.B.L.A.	COUNTY
SURF	35	2	5 E	28	Skamania

RECORDED PLATTED PROPERTY

LOT	BLOCK	OR GIVE NAME OF PLAT OR ADDITION

LEGAL DESCRIPTION OF PROPERTY WATER TO BE USED ON

The SURF, EXCEPT that portion lying southerly of County Road No. 112, Sec. 35, T. 2 N., R. 5 E. 28.



CERTIFICATE


Diversion intake shall be tightly screened at all times with wire mesh having openings with dimensions not greater than .225 (1/8) inch.

The Water Resources Act of 1971 specifies certain criteria regarding utilization and management of the waters of the State in the best public interest. Issuance of this certificate was based on sufficient waters available, at least during portions of the year. However, it is pointed out to the certificate holder that his use of the water may be subject to regulation at certain times, based on the necessity to maintain water quantities sufficient for preservation of the natural environment.

The right to the use of the water aforesaid hereby confirmed is restricted to the lands or place of use herein described, except as provided in RCW 90.03.380, 90.03.390, and 90.44.020.

This certificate of water right is specifically subject to relinquishment for nonuse of water as provided in RCW 90.14.180

Given under my hand and the seal of this office at Olympia, Washington, this 7th day of November, 1975.



JOHN A. BIGGS, Director
Department of Ecology

ENGINEERING DATA

OK P

By [Signature]

E. W. Asselstave, Regional Manager

FOR COUNTY USE ONLY

81493

STATE OF WASHINGTON
COUNTY OF SKAMANIA

I HEREBY CERTIFY THAT THE WITHIN

INSTRUMENT OF WRITING, FILED BY

April 9 Ecology

OF

AT 2:15 P.M. 12-16-1975

WAS RECORDED IN BOOK J

OF 2000 AT PAGE 612

RECORDS OF SKAMANIA COUNTY, WASH.

[Signature]

E. W. Asselstave

RECEIVED
INDEXED
RECORDED
FILED
MAILED