



State of Washington
Department of Revenue
FOREST TAX DIVISION
Olympia, Washington 98504

APPLICATION FOR DESIGNATION OF FOREST LAND

Doc 2 PAGE 454

90603

For the following description (minimum of 20 contiguous acres)
to be assessed as provided by Chapter 187, Laws of 1974, 1st Ex. Sess.

Filed with the Skamania County Assessor

Tax Code 141

Account Numbers

3-7-36-1-
900 & 800

Applicant(s) Name and Address

Edward H. Lillegard
Box 121
Stevensen, Washington



THIS SPACE FOR ASSESSOR'S USE ONLY

- A. Application received 12-7, 1979
Application approved 12-7, 1979
- B. Application denied:
☐ All land applied for
☐ Part of land applied for
Notice to owner mailed , 19
- C. Land removed from designation because:
☐ Owner's request ☐ By assessor
☐ No application ☐ Exempt owner
by new owner
Notice of removal mailed to owner , 19

1. Legal description of property applied for: plus N 8 rods, E 40 rods, S 8 rods, W 40 rods Sec. 36 Twp. 3 Rge. 7 SW cor, NW 1/4
2. Are you applying for all the land described by the above Assessor's Account Number(s)?
☐ Yes ☒ No. If not, show the area applied for in the sketch on back of this form.
3. The date or dates of acquisition of such land: March, 1956 Nov. 1979
4. A brief description of the timber on such land, or if the timber has been harvested, the owner's plan for restocking:
it smaller. Has not been cruised, Dbs 10 ft up to 18" in diameter, most of
5. Is there a forest management plan for such land? yes If so, the nature and extent of implementation of such plan: culling out the dead and broken top trees for wood, cleaning up around the good ones and trimming the lower limbs
6. Give a summary of past, current and continuing activity of the applicant in growing and harvesting timber: Sold the few 1st growth trees in the early 50s, careful of the smaller trees, removing dead, particularly spray killed by Gas Pipeline, broken topped and blowdowns for wood.
7. Is such land used for grazing domestic animals? ☒ Yes ☐ No. With your permission ☒ Yes ☐ No. If yes, list kinds of animals, number of head. on 2 or 3 acres cattle owned by us 6 head, mostly beef cattle
8. Has such land been subdivided or a plat filed with respect thereto? ☐ Yes ☒ No
9. Are such land and the applicant in compliance with the restocking, forest management, fire protection, insect and disease control and forest debris provisions of Title 76 R.C.W. or any applicable regulations thereunder? ☒ Yes ☐ No If answer is no, please explain:
10. Is all of the above described land subject to a fire (forest) patrol assessment pursuant to RCW 76.04.360? ☒ Yes ☐ No. State reason if answer is no:
11. Is the above described land or any part of it subject to a lease, option or other rights which permit it to be used for any purpose other than the growing and harvesting of timber? (exclude coal and mineral rights) ☒ Yes ☐ No. If yes, give details of the lease, option or other rights: Natural Gas Pipeline easement
12. This application was ☒ delivered ☐ mailed to Skamania County Assessor on (date)
FORM REV 62 0021 (12-74) (over) (Formerly FTE 150)

STATE OF WASHINGTON
COUNTY OF SKAMANIA
IN WITNESS WHEREOF, I have hereunto set my hand and the seal of said county, this 15 day of April, 1980.

EDWARD H. LILLEGARD
Applicant

APR 15 1980
COUNTY OF SKAMANIA
COUNTY AUDITOR
D. B. BAKER

RECEIVED
APR 15 1980
COUNTY OF SKAMANIA
COUNTY AUDITOR

COMPENSATING TAX FOR REMOVAL OF DESIGNATION

Chapter 18", Laws of 1974 1st Ex. Sess., Section 7. "(3) Unless the removal is reversed on appeal a copy of the notice of removal with notation of the action, if any, upon appeal, together with the legal description or assessor's tax lot numbers for the land removed from designation shall, at the expense of the applicant, be filed by the assessor in the same manner as deeds are recorded, and commencing on January 1 of the year following the year in which the assessor mailed such notice, such land shall be assessed on the same basis as real property is assessed generally in that county. Except as provided in subsection (5) of this section, a compensating tax shall be imposed which shall be due and payable to the county treasurer on or before April 30 of the following year. On or before May 31 following such assessment date, the assessor shall compute the amount of such compensating tax and mail notice to the owner of the amount thereof and the date on which payment is due. The amount of such compensating tax shall be equal to:

(a) The difference between the amount of tax last levied on such land as forest land and an amount equal to the new assessed valuation of such land multiplied by the dollar rate of the last levy extended against such land, multiplied by

(b) A number, in no event greater than ten, equal to the number of years for which such land was designated as forest land."

AFFIRMATION

As owner(s) of the above described land, I (we) indicate by my (our) signature(s) below that I (we) are aware of the potential tax liability involved when the land ceases to be designated as forest land.

I (we) also declare under the penalties for perjury that this application and any accompanying papers have been examined by me (us) and to the best of my (our) knowledge it is a true, correct and complete statement.

The statements contained in this application are true and the land described in this application is, by itself or with other forest land not included in this application, in contiguous ownership of twenty or more acres which is primarily devoted to and used for growing and harvesting timber.

Subscribed and sworn to before me this 7 day of Dec, 1977

Walter Broughton
Notary Public in and for
the State of WA

Residing at Shawson

Edward A. Hillgard
Applicant(s)
Regina Hillgard

NOTE: The assessor shall afford the applicant an opportunity to be heard upon request of the applicant.

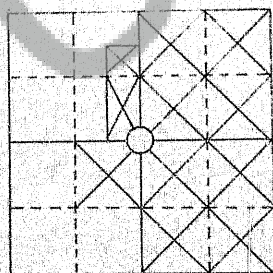
Scale 1" = 1000'

Sketch location of land applied for

Section 36

Township 3

Range 7



Total acres applied for 30

| | | | |
|-------|-------|-------|-------|
| NW NW | NE NW | NW NE | NE NE |
| SW NW | SE NW | SW NE | SE NE |
| NW SW | NE SW | NW SE | NE SE |
| SW SW | SE SW | SW SE | SE SE |

A circular stamp is placed over the center of the grid, containing the text: SECTION 36, T3N, R7E, N0.



State of Washington
Department of Revenue
FOREST TAX DIVISION
Olympia, Washington 98504

APPLICATION FOR DESIGNATION OF FOREST LAND

90603

For the following description (minimum of 20 contiguous acres)
to be assessed as provided by Chapter 187, Laws of 1974, 1st Ex. Sess.


Filed with the Skamania County Assessor

Tax Code 141

Account Numbers 3-7-36-1-
900 & 800

Applicant(s) Name and Address

Edward N. Lillegard
Box 121
Stevenson, Washington



THIS SPACE FOR ASSESSOR'S USE ONLY

- A. Application received 12-7, 1979
Application approved 12-7, 1979
- B. Application denied:
☐ All land applied for
☐ Part of land applied for
Notice to owner mailed 12-7, 1979
- C. Land removed from designation because:
☐ Owner's request ☐ By assessor
☐ No application ☐ Exempt owner
by new owner
Notice of removal mailed to owner 12-7, 1979

1. Legal description of property applied for: Lot 2 & West 11.16 acres Lot 1 minus exceptions
plus N 8 rods, E 40 rods, S 8 rods, W 40 rods Sec. 36 Twp. 3 Rge.
SW cor, NW 1/4
2. Are you applying for all the land described by the above Assessor's Account Number(s)?
☐ Yes ☒ No. If not, show the area applied for in the sketch on back of this form.
3. The date or dates of acquisition of such land: March, 1956 Nov. 1979
4. A brief description of the timber on such land, or if the timber has been harvested, the owner's plan for restocking:
it smaller. Has not been cruised, 80000 ft up to 18" in diameter, most of
not know the board feet
5. Is there a forest management plan for such land? ☒ Yes. If so, the nature and extent of implementation of such plan: culling out the dead and broken top trees for wood,
cleaning up around the good ones and trimming the lower limbs
6. Give a summary of past, current and continuing activity of the applicant in growing and harvesting timber: Sold the few 1st growth trees in the early 50s, carefull of the
smaller trees, removing dead, particularly spray killed by Gas Pipeline,
broken tapped and blowdowns for wood.
7. Is such land used for grazing domestic animals? ☒ Yes ☐ No. With your permission ☒ Yes
☐ No. If yes, list kinds of animals, number of head. on 2 or 3 acres cattle owned by us 6 head, mostly beef cattle
8. Has such land been subdivided or a plat filed with respect thereto? ☐ Yes ☒ No
9. Are such land and the applicant in compliance with the restocking, forest management, fire protection, insect and disease control and forest debris provisions of Title 76 R.C.W. or any applicable regulations thereunder? ☒ Yes ☐ No. If answer is "No", please explain:
10. Is all of the above described land subject to a fire (forest) patrol assessment pursuant to RCW 76.04.360? ☒ Yes ☐ No. State reason if answer is no:
11. Is the above described land or any part of it subject to a lease, option or other rights which permit it to be used for any purpose other than the growing and harvesting of timber? (exclude coal and mineral rights) ☒ Yes ☐ No. If yes, give details of the lease, option or other rights: Natural Gas Pipeline easement
12. This application was ☒ delivered ☐ mailed to Skamania County Assessor on 12-7 (date)
(Formerly PTF 150)

FORM REV 62 0021 (12-74)

90603

STATE OF WASHINGTON
COUNTY OF SKAMANIA

I HEREBY CERTIFY THAT THE WITHIN
INSTRUMENT OF WRITING IS FILED BY
Edward N. Lillegard
OF Stevenson, WA
AT 11/15/80
WAS RECORDED IN BOOK 15 PAGE 4575
BY Deena COUNTY CLERK
RECORDS OF SKAMANIA COUNTY, WASH.
Y.P. Todd
B. B. B. B.

| | | | | | |
|------------|---------|-------|----------|----------|--------|
| REGISTERED | INDEXED | FILED | RECORDED | COMPALED | MAILED |
|------------|---------|-------|----------|----------|--------|

COMPENSATING TAX FOR REMOVAL OF DESIGNATION

Chapter 187, Laws of 1974 1st Ex. Sess., Section 7. "(3) Unless the removal is reversed on appeal a copy of the notice of removal with notation of the action, if any, upon appeal, together with the legal description or assessor's tax lot numbers for the land removed from designation shall, at the expense of the applicant, be filed by the assessor in the same manner as deeds are recorded, and commencing on January 1 of the year following the year in which the assessor mailed such notice, such land shall be assessed on the same basis as real property is assessed generally in that county. Except as provided in subsection (5) of this section, a compensating tax shall be imposed which shall be due and payable to the county treasurer on or before April 30 of the following year. On or before May 31 following such assessment date, the assessor shall compute the amount of such compensating tax and mail notice to the owner of the amount thereof and the date on which payment is due. The amount of such compensating tax shall be equal to:

(a) The difference between the amount of tax last levied on such land as forest land and an amount equal to the new assessed valuation of such land multiplied by the dollar rate of the last levy extended against such land, multiplied by

(b) A number, in no event greater than ten, equal to the number of years for which such land was designated as forest land."

AFFIRMATION

As owner(s) of the above described land, I (we) indicate by my (our) signature(s) below that I (we) are aware of the potential tax liability involved when the land ceases to be designated as forest land.

I (we) also declare under the penalties for perjury that this application and any accompanying papers have been examined by me (us) and to the best of my (our) knowledge it is a true, correct and complete statement.

The statements contained in this application are true and the land described in this application is, by itself or with other forest land not included in this application, in contiguous ownership of twenty or more acres which is primarily devoted to and used for growing and harvesting timber.

Subscribed and sworn to before me this 7 day of April, 1979

W. D. Brantley
Notary Public in and for
the State of GA

Edward H. Phillips
Applicant(s)

Residing at Shawson

NOTE: The assessor shall afford the applicant an opportunity to be heard upon request of the applicant.

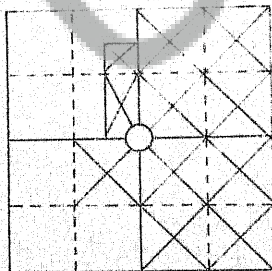
Scale 1" = 1000'

Sketch location of land applied for

Section 36

Township 3

Range 7



Total acres applied for 90

| | | | |
|-------|-------|-------|-------|
| NW NW | NE NW | NW NE | NE NE |
| SW NW | SE NW | SW NE | SE NE |
| NW SE | NE SW | NW SE | NE SE |
| SW SW | SE SW | SW SE | SE SE |

SECTION 36 T. 3 N. R. 7 E.