

Ath. Shelley

BOOK PAGE 156

400


87563

7811020121

180

NOTICE OF CLAIM OF LIEN
(Construction Lien for Engineering Services)

Jerry C. Olson dba)
Olson Engineering)
Claimant)
vs.)
H. Robert Cole)



On the 18th day of May, 1978, (date of commencement to survey, establish or mark boundaries, etc.) at the request of H. Robert Cole the undersigned claimant commenced to survey, establish or mark the boundaries of; or to prepare maps, plans, or specifications for the improvement of; or to do any other engineering work upon; or to _____ upon the following described real property:

SEE ATTACHED SHEET

in Skamania County, Washington, of which land the owner, or reputed owner is H. Robert Cole. The performance of the foregoing services ceased on August 11, 1978. The services were of _____ value, One thousand three hundred thirteen and 10/100 dollars for which the undersigned claims a lien upon the property described for the sum of One thousand three hundred thirteen and 10/100 (\$ 1313.10) + 1% interest from October 10, 1978.

Jerry C. Olson Claimant

STATE OF WASHINGTON)
: ss.
County of Clark)

Jerry C. Olson, being sworn, says: I am the _____ claimant above named; I have heard the foregoing claim, read and know the contents thereof, and believe the same to be true.

SUBSCRIBED AND SWORN to before me this 31st day of October, 1978.

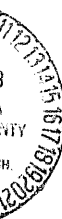
Linda I. House
NOTARY PUBLIC in and for the State of Washington, residing at Vancouver

404062

5/6

400

180



of
the
nt
prepare
any

or
the
services
and 10/100
dollars
ribed
+ 1%

Claimant




the State of
meover

LEGAL DESCRIPTION

THE S. 1/2 OF THE SE. 1/4 OF SE. 1/4 OF THE NW. 1/4 OF SEC. 26, T4N, R7E, W1M, EXCEPT THAT PORTION PREVIOUSLY PLATTED AS WIND RIVER LOTS, ALSO INCLUDING THE FOLLOWING DESCRIBED PARCEL:

BEGINNING AT THE SW CORNER OF THE NE. 1/4 OF SEC. 26, T4N, R7E, W1M; THENCE 389°30'31"E ALONG THE SOUTH LINE OF SAID NE. 1/4 102.83 FEET TO THE SW CORNER OF LOT 15 OF WIND RIVER LOTS; THENCE N11°00'00"E 107.69 FEET TO THE NW CORNER OF SAID LOT 15; THENCE N84°28'44"W, ALONG THE SOUTH RIGHT-OF-WAY LINE OF HESLIN ROAD, 123.95 FEET TO THE WEST LINE OF THE NE. 1/4 OF SEC. 26; THENCE S00°00'00"W ALONG SAID WEST LINE OF THE NE. 1/4 116.76 FEET TO THE POINT OF BEGINNING.



W. J. Ladd
COUNTY CLERK

INSTRUMENT OF WRITING FILED IN
OF
AT 1100 P. M. JAN. 9, 1978
WAS RECORDED IN BOOK 6
OF
SCROLLS OF SKAGANAW COUNTY, WASH.

I HEREBY CERTIFY THAT THE
COUNTY OF SKAGANAW

87563

FILED FOR RECORD
TRANSAMERICA TITLE INS. CO.
Nov 2 12 08 PM '78
AUDITOR
RON DOTZAJER

BOOK & PAGE 157

181

Ath. Shelley-

402

87563

7811020121

180


NOTICE OF CLAIM OF LIEN
(Construction Lien for Engineering Services)

Jerry C. Olson dba

Olson Engineering

Claimant
vs.

H. Robert Cole



On the 18th day of May, 1978, (date of commencement to survey, establish or mark boundaries, etc.) at the request of H. Robert Cole the undersigned claimant commenced to survey, establish or mark the boundaries of; or to prepare maps, plans, or specifications for the improvement of; or to do any other engineering work upon; or to _____ upon the following described real property:

SEE ATTACHED SHEET

in Skamania County, Washington, of which land the owner, or reputed owner is H. Robert Cole. The performance of the foregoing services ceased on August 11, 1978. The services were of _____ value, One thousand three hundred thirteen and 10/100 dollars for which the undersigned claims a lien upon the property described for the sum of One thousand three hundred thirteen and ^{10/100} (\$ 1313.10) + 1% interest from October 10, 1978.

Jerry C. Olson

Claimant

STATE OF WASHINGTON)
: ss.
County of Clark)

Jerry C. Olson, being sworn, says: I am the claimant above named; I have heard the foregoing claim, read and know the contents thereof, and believe it to be true.

SUBSCRIBED AND SWORN to before me this 31st day of October, 1978.

Linda J. House

NOTARY PUBLIC in and for the State of Washington, residing at Vancouver

404062

LEGAL DESCRIPTION

THE 3 1/2 OF THE SE 1/4 OF SE 1/4 OF THE NW 1/4 OF SEC. 26, T4N, R7E, W4M, EXCEPT THAT PORTION PREVIOUSLY PLATTED AS WIND RIVER LOTS. ALSO INCLUDING THE FOLLOWING DESCRIBED PARCELS:

BEGINNING AT THE SW CORNER OF THE NE 1/4 OF SEC. 26, T4N, R7E, W4M; THENCE S89°30'37"E ALONG THE SOUTH LINE OF SAID NE 1/4 102.83 FEET TO THE SW CORNER OF LOT 15 OF WIND RIVER LOTS; THENCE N11°00'00"E 107.69 FEET TO THE NW CORNER OF SAID LOT 15; THENCE N84°20'44"W ALONG THE SOUTH RIGHT-OF-WAY LINE OF HESLIN ROAD, 129.95 FEET TO THE WEST LINE OF THE NE 1/4 OF SEC. 26; THENCE S00°00'00"W ALONG SAID WEST LINE OF THE NE 1/4 116.76 FEET TO THE POINT OF BEGINNING.

FILED FOR RECORD
CLARK COUNTY, WASH.
TRANSAMERICA TITLE INS. CO.
Nov 2 12 08 PM '78

AUDITOR
RON DOTZAUER

87563

BOOK 6 PAGE 157

181

RECORDED
INDEXED
COMPLETED
W/18

ATTEST: I, _____
CLERK OF COUNTY OF CLATSOP
DO HEREBY CERTIFY THAT THE WITHIN
INSTRUMENT OF WRITING FILED IN
BOOK 6, PAGE 157, IS THE TRUE
AND CORRECT COPY OF THE ORIGINAL
AS RECORDED IN BOOK 6, PAGE 157.
CLERK OF CLATSOP COUNTY, WASH.

400

00

pare

ces
100
s

imant

he
FEB 1978

ce of

LEGAL DESCRIPTION

THE S $\frac{1}{2}$ OF THE SE $\frac{1}{4}$ OF SE $\frac{1}{4}$ OF THE NW $\frac{1}{4}$ OF SEC. 26, T4N, R7E, W4M, EXCEPT THAT PORTION PREVIOUSLY PLATTED AS HAND RIVER LOTS ALSO INCLUDING THE FOLLOWING DESCRIBED PARCEL:

BEGINNING AT THE SW CORNER OF THE NE $\frac{1}{4}$ OF SEC. 26, T4N, R7E, W4M; THENCE S89°30'17"E ALONG THE SOUTH LINE OF SAID NE $\frac{1}{4}$ 102.83 FEET TO THE SW CORNER OF LOT 15 OF HAND RIVER LOTS; THENCE N10°00'00"E 107.69 FEET TO THE NW CORNER OF SAID LOT 15; THENCE N84°29'44"W, ALONG THE SOUTH RIGHT-OF-WAY LINE OF HESLIN ROAD, 123.95 FEET TO THE WEST LINE OF THE NE $\frac{1}{4}$ OF SEC. 26; TO THE WEST LINE OF THE NE $\frac{1}{4}$ 116.76 FEET TO THE POINT THENCE S00°00'00"W ALONG SAID WEST LINE OF THE NE $\frac{1}{4}$ 116.76 FEET TO THE POINT OF BEGINNING.

FILED
RECEIVED
NOV 2 12 06 PM '78
CLERK OF THE COUNTY OF SKAGHANIA
ALBANY, N.Y.

87563

STATE OF VERMONT
COUNTY OF SKAGHANIA

I HEREBY CERTIFY THAT THE WITHIN

INSTRUMENT OF WRITING, FILED BY
Alfred T. Langer
OF *Verona, N.Y.*
AT *11:00 P.M.* *Nov 2*, 19*78*

WAS RECORDED IN BOOK *G*
OF *Final* AT PAGE *156*
RECORDS OF SKAGHANIA COUNTY, WASH.

W. T. Langer
COUNTY ALBANY

RECORDED
INDEXED
RECEIVED
COMPARED
MAILED