


AUG 18 1978

BOOK 6 PAGE 130

87113

SATISFACTION AND RELEASE
OF CONTRACTOR'S LIEN



KNOW ALL MEN BY THESE PRESENTS, that Bennett & Williams, Inc., 9220 S. E. Stark Street, Portland, Oregon, contracted with James Boyer Company on the 23rd day of January, 1978, to furnish labor and materials upon the property fully described in Appendix A attached hereto, commonly known as Ann's Food Fair, Stevenson, Washington.

On the 14th day of April, 1978, Bennett & Williams, Inc. filed for record a Contractor's Lien against the above-described property in the office of the Auditor, Skamania County, State of Washington, which Contractor's Lien was duly recorded in Book G of Liens, at page 79, of the lien records of said County.

In consideration of Eleven Hundred Eighteen Dollars (\$1,118.00), receipt of which is acknowledged, Bennett & Williams, Inc. releases the above-described property and owner personally from all liability arising from the labor performed and materials furnished by Bennett & Williams, Inc. under the terms of the


RECEIVED
AUG 23 1978
BY PORTLAND B.O.

above-mentioned contract, and authorizes and directs that the above-mentioned lien be discharged of record.

IN WITNESS WHEREOF, the undersigned has hereunto set his hand; and has caused its corporate name to be signed and its corporate seal to be affixed hereto by its President duly authorized thereunto by order of its Board of Directors.

DATED this 18 day of August

BENNETT & WILLIAMS, INC.



(CORPORATE SEAL)

By Glenn A. Larson
Glenn A. Larson, President


STATE OF OREGON)
) ss.
County of Multnomah)

Personally appeared Glenn A. Larson, who, being duly sworn, did say that he is the President of Bennett & Williams, Inc., a corporation, and that the seal affixed to the foregoing instrument is the corporate seal of said corporation and that said instrument was signed and sealed in behalf of said corporation by authority of its Board of Directors; and he acknowledged said instrument to be its voluntary act and deed.

Before me:

Edward J. Francis
Notary Public for Oregon
My commission expires: Jan. 2, 1981

(OFFICIAL SEAL)



31 OFFICIAL RECORD OF DESCRIPTIONS OF REAL PROPERTIES

Office of County Assessor, Skamania Co., Washington

BOOK 6 PAGE 132

ACCOUNT NUMBER					CODE NO.	LOT	BLOCK
MAP NUMBER					TAX LOT NO.		
TWP.	RNG.	SEC.	1/4	1/16	3100	Addition	City
2	7	1	A	A		Town of Stevenson	

LEGAL DESCRIPTION

Date of Sale

Acres Remaining

Indent Each New Course to This Point

Baap N 34°30' W 149.2 ft from the SW cor of blk 8
 th N 55°30' E 6.5 ft
 th N 34°30' W 100.0 ft
 th S 55°30' W 45.0 ft
 th S 2°14' E 29.57 ft to the initial pt of des tract
 th S 55°30' W 10.12 ft
 th S 87°56' E 43.57 ft
 th N 2°14' W 35.41 ft to the initial pt
 ALSO Bg at the SE cor of blk 8 Sec 1
 th N 34°30' W 30 ft M/L to the SE cor of a certain
 hollow tile theatre building des Book U page 213, sd pt
 being the initial pt of the tract hereby des
 th S 34°30' W 80 ft M/L to the SE cor of blk 8
 th S 55°30' W 146 ft
 th N 34°30' W 83 ft
 th N 55°30' E 39.5 ft
 th S 34°30' E 20 ft
 th N 55°30' E 26.5 ft
 th S 34°30' E 33 ft M/L to a pt S 55°30' W from
 the initial pt
 th N 55°30' E 80 ft following the outer li of the
 Sly wall of sd theatre building to the initial pt

LOUIS JOSEPH

Appendix "A"