

92091

BOOK F PAGE 576  
RECEIVEDAPPLICATION FOR DESIGNATION OF FOREST LAND  
FOR THE FOLLOWING DESCRIPTION (MINIMUM OF 20 CONTIGUOUS ACRES)  
TO BE ASSESSED AS PROVIDED BY CHAPTER 294, LAWS OF 1971 1st 5th SKAMANIA COUNTY ASSESSORFILED WITH THE SKAMANIA COUNTY ASSESSOR


TAX CODE

35

ACCOUNT NUMBERS

1-7-4100

APPLICANT(S) NAME AND ADDRESS

FERN M. PAUL  
SKAMANIA R.R., Box 365  
STEVENSON, Wt. 98648

THIS SPACE FOR ASSESSOR'S USE ONLY

- A. APPLICATION RECEIVED \_\_\_\_\_, 19  
APPLICATION APPROVED 4-21, 19
- B. APPLICATION DENIED:

☐ ALL LAND APPLIED FOR☒ PART OF LAND APPLIED FOR

NOTICE TO OWNER MAILED \_\_\_\_\_, 19

- C. LAND REMOVED FROM DESIGNATION BECAUSE:

☐ OWNER'S REQUEST☐ BY ASSESSOR☐ NO APPLICATION BY  
NEW OWNER☐ EXEMPT OWNERNOTICE OF REMOVAL MAILED  
TO OWNER \_\_\_\_\_, 19

1. LEGAL DESCRIPTION OF PROPERTY APPLIED FOR: Government Lot 5 - 1/2 A. old as homestead  
Part of EC Hardy Donation C. Sec. 5, T. 1 N. R. 1 E. W. M. SEC. 19 + 30 + 25 TWP. 7 N. RGE. 6 E.  
Sec. 33, T. 2 N, R. 7 E. W. lying northerly of S. M. H.

2. ARE YOU APPLYING FOR ALL THE LAND DESCRIBED BY THE ABOVE ASSESSOR'S ACCOUNT NUMBER(S)?  
YES ☒ NO ☐ IF NOT, SHOW THE AREA APPLIED FOR IN THE SKETCH ON BACK OF THIS FORM.

3. THE DATE OR DATES OF ACQUISITION OF THE LAND 1st named parcel - 8/9/58  
2nd named parcel - 1/2/58

4. A BRIEF DESCRIPTION OF THE TIMBER ON SUCH LAND, OR IF THE TIMBER HAS BEEN HARVESTED, THE OWN  
PLAN FOR RESTOCKING: Description on attached timberland Management plan as  
prepared by D.N.R. of State of Wt.

5. IS THERE A FOREST MANAGEMENT PLAN FOR SUCH LAND? yes IF SO, THE NATURE AND EXTENT OF  
IMPLEMENTATION OF SUCH PLAN Stands 2+4 are implemented as planned; Stands  
1 and 2 are waiting for better market.

6. GIVE A SUMMARY OF PAST, CURRENT AND CONTINUING ACTIVITY OF THE APPLICANT IN GROWING AND HARV  
ING TIMBER Acres were burned off by forest fire in 1928, so has been  
in the process of regrowth. Have done some selected thinning and  
brush cutting and more is planned.

7. IS SUCH LAND USED FOR GRAZING DOMESTIC ANIMALS? YES ☐ NO ☒ WITH YOUR PERMISSION?  
YES ☐ NO ☐ IF YES, LIST KINDS OF ANIMALS, NUMBER OF HEAD.

8. HAS SUCH LAND BEEN SUBDIVIDED OR A PLAT FILED WITH RESPECT THERETO? YES ☐ NO ☒

9. HAS A PERMIT FOR CUTTING TIMBER BEEN GRANTED PURSUANT TO RCW 76.08.030: YES ☐ NO ☒  
IF YES, CHECK TYPE OF PERMIT ☐ FORESTRY ☐ AGRICULTURE ☐ RESIDENTIAL ☐ OTHERS  
IF NO, SHOW IN MANAGEMENT PLAN OF ITEM 5 ABOVE IF LOGGING IS ANTICIPATED.

10. IS ALL OF THE ABOVE-DESCRIBED LAND SUBJECT TO A FIRE [FOREST] PATROL ASSESSMENT PURSUANT TO  
RCW 76.04.360 YES ☒ NO ☐ STATE REASON IF ANSWER IF NO

11. IS THE ABOVE-DESCRIBED LAND OR ANY PART OF IT SUBJECT TO A LEASE, OPTION, OR OTHER RIGHTS  
WHICH PERMIT IT TO BE USED FOR ANY PURPOSE OTHER THAN THE GROWING AND HARVESTING OF TREES?  
(EXCLUDE COAL AND MINERAL RIGHTS) YES ☒ NO ☐ IF YES, GIVE DETAILS OF THE LEASE, OPTION  
OR OTHER RIGHTS: Easement of tracks granted to BPA and Northwestern Elec. Co.  
Easement of track granted to El Paso Natural Gas Co.

12. THIS APPLICATION WAS DELIVERED ☐ MAILED ☐ TO \_\_\_\_\_ COUNTY ASSESSOR ON (DATE) \_\_\_\_\_

(OVER)

BOOK F PAGE

CHAPTER 294, LA  
REVERSED ON APPEAL, COMME  
ASSESSOR MAILED SUCH NOTI  
IS ASSESSED GENERALLY IN  
A COMPENSATING TAX SHALL  
ON OR BEFORE APRIL 30 OF  
DATE, THE ASSESSOR SHALL  
OWNER OF THE AMOUNT THERE  
SATING TAX SHALL BE EQUAL

(A) THE DIFFERENCE BE  
IN AMOUNT EQUAL TO THE NE  
THE LAST LEVY EXTENDED AG

(B) A NUMBER, IN NO E  
AND WAS DESIGNATES AS FO

AS OWNER(S) OF THE ABC  
THAT I (WE) ARE AWARE OF  
DESIGNATED AS FOREST LAND

I (WE) ALSO DECLARE UN  
COMPANYING PAPERS HAVE  
S A TRUE, CORRECT, AND C

SUBSCRIBED AND SWORN TO  
BEFORE ME THIS 9th  
1975

John J. [unclear]  
NOTARY PUBLIC (IN AND) FOR  
THE STATE OF Washington  
RESIDING AT Stevenson

SECTION LOCATION

OF LAND

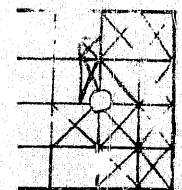
APPLIED FOR

SECTION \_\_\_\_\_

WP. \_\_\_\_\_ RGE. \_\_\_\_\_

TOTAL ACRES

APPLIED FOR \_\_\_\_\_

CROSS OUT AREA  
APPLIED FOR

IF 150 (10-12-71)

CHAPTER 294, LAWS OF 1971 1st Ex. Sess., SECTION 14. (3) UNLESS THE REMOVAL IS REVERSED ON APPEAL, COMMENCING ON JANUARY 1 OF THE YEAR FOLLOWING THE YEAR IN WHICH THE ASSESSOR MAILED SUCH NOTICE, SUCH LAND SHALL BE ASSESSED ON THE SAME BASIS AS REAL PROPERTY IS ASSESSED GENERALLY IN THAT COUNTY. EXCEPT AS PROVIDED IN SUBSECTION (5) OF THIS SECTION, A COMPENSATING TAX SHALL BE IMPOSED WHICH SHALL BE DUE AND PAYABLE TO THE COUNTY TREASURER ON OR BEFORE APRIL 30 OF THE FOLLOWING YEAR. ON, OR BEFORE MAY 31 FOLLOWING SUCH ASSESSMENT DATE, THE ASSESSOR SHALL COMPUTE THE AMOUNT OF SUCH COMPENSATING TAX AND MAIL NOTICE TO THE OWNER OF THE AMOUNT THEREOF AND THE DATE ON WHICH PAYMENT IS DUE. THE AMOUNT OF SUCH COMPENSATING TAX SHALL BE EQUAL TO:

(A) THE DIFFERENCE BETWEEN THE AMOUNT OF TAX LAST LEVIED ON SUCH LAND AS FOREST LAND AND IN AMOUNT EQUAL TO THE NEW ASSESSED VALUATION OF SUCH LAND MULTIPLIED BY THE MILLAGE RATE OF THE LAST LEVY EXTENDED AGAINST SUCH LAND, MULTIPLIED BY

(B) A NUMBER, IN NO EVENT GREATER THAN TEN, EQUAL TO THE NUMBER OF YEARS FOR WHICH SUCH LAND WAS DESIGNATED AS FOREST LAND.

### AFFIRMATION

AS OWNER(S) OF THE ABOVE-DESCRIBED LAND, I (WE) INDICATE BY MY (OUR) SIGNATURE(S) BELOW THAT I (WE) ARE AWARE OF THE POTENTIAL TAX LIABILITY INVOLVED WHEN THE LAND CEASES TO BE DESIGNATED AS FOREST LAND.

I (WE) ALSO DECLARE UNDER THE PENALTIES FOR FALSE SWEARING THAT THIS APPLICATION AND ANY ACCOMPANYING PAPERS HAVE BEEN EXAMINED BY ME (US) AND TO THE BEST OF MY (OUR) KNOWLEDGE IT IS A TRUE, CORRECT, AND COMPLETE STATEMENT.

SUBSCRIBED AND SWORN TO  
BEFORE ME THIS 9th  
DAY OF June 1975

John M. Paul  
NOTARY PUBLIC IN AND FOR  
THE STATE OF California

RESIDING AT Stevenson

John M. Paul  
APPLICANT(S)

WORK LOCATION

OF LAND

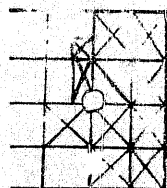
APPLIED FOR

SECTION

WP. RGE.

TOTAL ACRES

APPLIED FOR



CROSS OUT AREA  
APPLIED FOR

NW NW	NE NW	NW NE	NE NE
SW NW	SE NW	SW NE	SE NE
NW SW	NE SW	NW SE	NE SE
SW SW	SE SW	SW SE	SE SE

SECTION  
No.

### FARM FORESTRY LAND INFORMATION SHEET

#### Map Legend:

Stand Boundary  
Stand Number  
Acres in Stand  
Species:  
Douglas Fir  
Western Hemlock  
Ponderosa Pine  
Red Alder

Stand Diameter Class  
1.0 - 4.9"  
5.0 - 10.9"  
11.0" +

% Stocking of Stand  
With Species  
(0 is 100%)

Area Treated  
by Landowner

Stand Call Example

DF 24  
Diameter 11 Stocking  
Class (40%)

#### RECOMMENDATIONS

Department

NAME

DATE

EXAMINER:

FORM RES 30-1803



