

WEYERHAEUSER COMPANY
LONGVIEW AREA

LAND CORNER RECORD

SKAMANIA

County

T 10 N. R. 5. W.M.

Corner Code No. Q-R-3-4

Segregated Surveys:

Name:


MSHNVM AP

Corner No.: 15

DLC, HES, Tract, Mining Claim, Indian Allotment, Federal Reserve, Townsite.

1. History of Corner Establishment and Subsequent Restoration: INTERSECTION OF
EASTERLY RIGHT OF WAY OF ROAD 3500 AND 3565A ROAD
SET 2 1/2" ALUMINUM MAGNETIZED PIPE WITH CAP.

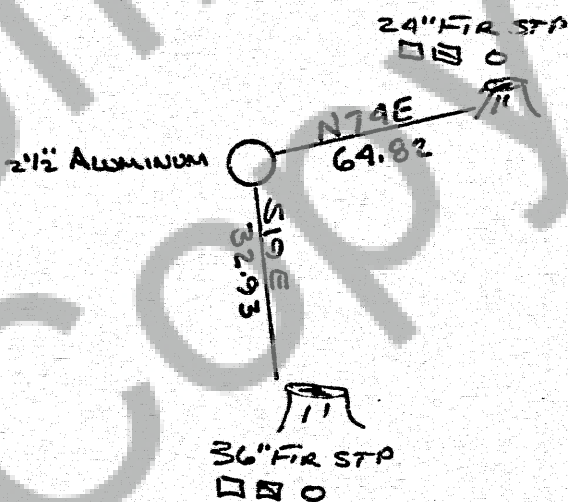
2. Description of Evidence Found:



3. Describe Monument, Accessories and Corollary Data to Perpetuate this Corner Location. Diagram corner and indicate meridian and reference to map of record. Surveyor's Field Book No. 1-84 Page No. 7 Date of work 7-13-84

- REFERENCE PLATE
- USFS SIGN SA-9
- RR SPIKE ON RIGHT SIDE OF STPS.

SEE SURVEY
Vol 2 P 173



CAP AS STAMPED

Washington Plane Coordinates: _____ Zone, Y _____ X _____

Order Accuracy. Derived From: _____

Pin Pointed on Photo No. _____ Date _____ Located at _____


SURVEYOR'S CERTIFICATE

This corner record correctly represents work performed by me or under my direction in compliance with the provisions of Chapter 50, Laws of 1973. Date 1-25-85

Signature

Archie B. Carpenter

4516196
Certificate No.



AUDITOR'S CERTIFICATE

Filed for record this 29th day of MARCH 1985 at 11:35 A.M. In Book 10/5 of MONUMENTS at page 62 at the request of

WEYERHAEUSER COMPANY, LONGVIEW

Steven S. Olson by A. New Dep.
County Auditor