

LAND CORNER RECORD

SKAMANIA

County

T 10 N. R 5E . W.M.
Segregated Surveys:

Corner Code No. R-S-2-3

Name:


MSHNVN A.P.

Corner No.: 12

DLC, HES, .ract. Mining Claim, Indian Allotment, Federal Reserve, Townsite.

1. History of Corner Establishment and Subsequent Restoration: TOP OF PEAK IN RIDGE LINE. SET 2 1/2" ALUMINUM MAGNETIZED PIPE WITH CAP

2. Description of Evidence Found:



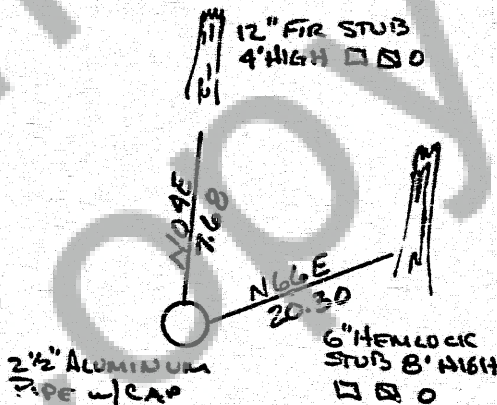
3. Describe Monument, Accessories and Corollary Data to Perpetuate this Corner Location. Diagram corner and indicate meridian and reference to map of record. Surveyor's Field Book No. 1-84 Page No. 6 Date of work 7-18-84

☐ REFERENCE PLATE☒ USFS SIGN 54-9

O R.R. SPIKE ON RIGHT SIDE OF STUB

SEE SURVEY

Vol 2 P 173



MAGNETIC

CAP AS STAMPED


Washington Plane Coordinates: _____ Zone, Y _____, X _____

Order Accuracy. Derived From: _____

Pin Pointed on Photo No. _____ Date _____ Located at _____

SURVEYOR'S CERTIFICATE

This corner record correctly represents work performed by me or under my direction in compliance with the provisions of Chapter 50, Laws of 1973. Date 1-25-85

Signature Arthur D. CarpenterCertificate No. LS16196

AUDITOR'S CERTIFICATE

Filed for record this 29th day of MARCH 1985 at 11:20 A.M. In Book 10/5 of MONUMENTS at page 59 at the request of

WEYERHAEUSER COMPANY, LONGVIEW

William D. Davis, Dep.
County Auditor