

LAND CORNER RECORD

SKAMANIA

County

T 10 N. R 5 E . W.M.

Corner Code No. 7-2-3

Segregated Surveys:

Name

MSHNUM

A.P


Corner No. 11

DLC, HES, Tract, Mining Claim, Indian Allotment, Federal Reserve, Townsite.

1. History of Corner Establishment and Subsequent Restoration:

INTERSECTION OF LINE EAST FROM EAST 1/4 COR SEC 25 T10N R4E
AND RIDGE LINE. SET 2 1/2" ALUMINUM MAGNETIZED PIPE WITH CAP

2. Description of Evidence Found:




3. Describe Monument, Accessories and Corollary Data to Perpetuate this Corner Location. Diagram corner and indicate meridian and reference to map of record. Surveyor's Field Book No. 1-84 Page No. 6 Date of work 10-10-84

☐ REFERENCE PLATE☒ USFS SIGN S4-9☐ R.R. SPIKE

CARSONITE 3 FT EAST

SEE SURVEY

DOL 2 P 173

16" Hemlock STOB
12' HIGH
NON 87 W
39.222 1/2" ALUMINUM
PIPE w/CAPS 16 W
17.46Refer w/ear Weyco
CARSONITE

CAP AS STAMPED

Washington Plane Coordinates:

Zone, Y

X

Order Accuracy. Derived From:

Pin Pointed on Photo No.

Date


Located at

SURVEYOR'S CERTIFICATE

This corner record correctly represents work performed by me or
under my direction in compliance with the provisions of Chapter
50, Laws of 1973. Date 1-23-85

Signature

Certificate No.



AUDITOR'S CERTIFICATE

Filed for record this 29TH day of MARCH 1985 at 11:15 AM. In
Book 10/5 of MONUMENTS at page 58 at the request of

WEYERHAEUSER COMPANY, LONGVIEW

Witnessed by A. Davis, Dep
County Auditor