

RES 20-1806(9-77)

LAND CORNER RECORD

SKAMANIA

County

T 3 N, R. 7 1/2 W.M.

Corner Code No. C-22

Segregated Surveys:

Name:

1/16th

Corner No.:


PLC, HES, Tract, Mining Claim, Indian Allotment, Federal Reserve, Townsite.

1. History of Corner Establishment and Subsequent Restoration:

REFERENCE VOLUME 2, PAGE 154 OF SURVEY PLATS FOR ORIGINAL SURVEY FILED BY TERRA SURVEYING.

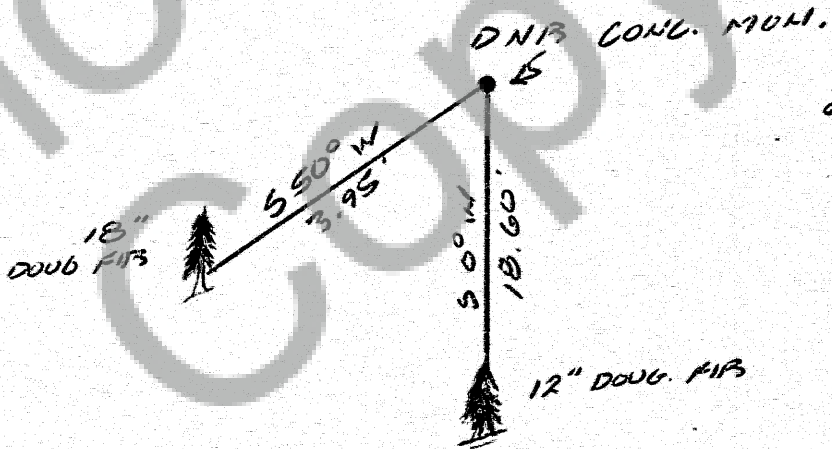

2. Description of Evidence Found:

DNR MONUMENT SET BY TERRA SURVEYING. RELOCATED MONUMENT N88°34'38"W A DISTANCE OF 1.12 FEET.



3. Describe Monument, Accessories and Corollary Data to Perpetuate this Corner Location, Diagram corner and indicate meridian and reference to map of record. Surveyor's Field Book No. _____

2. Page No. 12 Date of work 10/84



Washington Plane Coordinates: _____ Zone, Y _____, X _____
Order Accuracy: Derived From: _____

Pin Pointed on Photo No _____ Date _____ Located at _____

SURVEYOR'S CERTIFICATE

This corner record correctly represents work performed by me or under my direction in compliance with the provisions of Chapter 50, Laws of 1973. Date OCTOBER 12, 1984

Signature: Ray O. Gayland, 18731



98387

AUDITOR'S CERTIFICATE

Filed for record this 17 day of Oct, 1984 at 10:30 A.M. In Book 3 7/2 of monuments at 14 at the request of

Ray O. Gayland
Shirley M. Olson
County Auditor