

RES 20-1808(9-77)

LAND CORNER RECORD

SKAMANIA

County

T 3 N, R. 7 1/2 W.M.

Corner Code No. B-21-22

Segregated Surveys:

Name:

1/16th

Corner No.:

PLC, RES. Tract, Mining Claim, Indian Allotment, Federal Reserve Townsite.

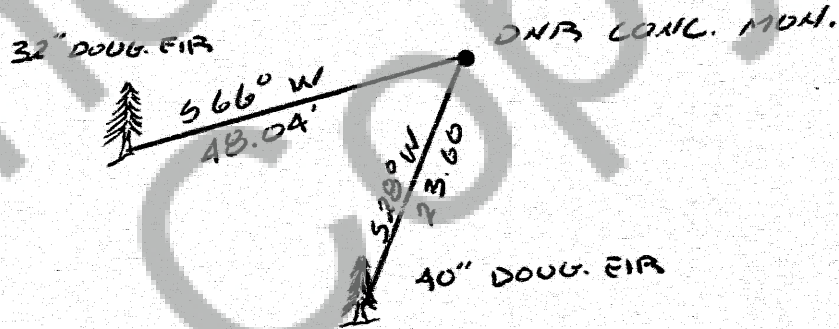


1. History of Corner Establishment and Subsequent Restoration:

REFERENCE VOLUME 2, PAGE 154 OF SURVEY PLATS FOR ORIGINAL SURVEY FILED BY TERRA SURVEYING.

2. Description of Evidence Found:

DNR MONUMENT SET BY TERRA SURVEYING. RELOCATED MONUMENT N89°18'-37" W A DISTANCE OF 1.13' FEET.

3. Describe Monument, Accessories and Corollary Data to Perpetuate this Corner Location. Diagram, Diagram No. 2 Page No. 16 Date of work 10/18/84



Washington Plane Coordinates: Zone Y X Order Accuracy: Derived From: Pin Pointed or Photo No. Date Located at

SURVEYOR'S CERTIFICATE

This corner record correctly represents work performed by me or under my direction in compliance with the provisions of Chapter 50, Laws of 1973. Date OCTOBER 12, 1984

Signature Ray D. Hayward Certificate No. 18731

98384



AUDITOR'S CERTIFICATE

Filed for record this 17 day of Oct, 1984 at 10:30 A.M. in Book 3 7 1/2 of Monuments at page 11 at the request of

Ray D. Hayward

Gary M. Olson County Auditor