

LAND CORNER RECORD

T. 3 N. R. 7 E., W.M. Skamania County
 Segregated Surveys: N/A Corner Code No. F-24
 Name: N/A Corner No.: N/A
 DLC. HES. Tract, Mining Claim, Indian Allotment, Federal Reserve, Townsite.

1. History of Corner Establishment and Subsequent Restoration:


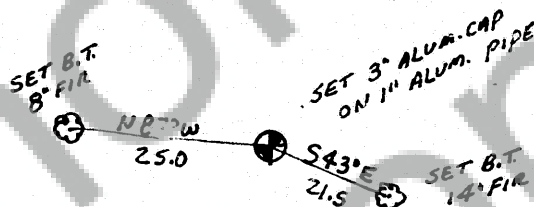

Not set by G.L.O.
 No record of subsequent restoration

2. Description of Evidence Found:

No evidence found

3. Describe Monument, Accessories and Corollary Data to Perpetuate this Corner Location. Diagram corner and indicate meridian and reference to map of record. Surveyor's Field Book No. _____ Page No. _____ Date of work July 20, 1984

MON. MARKED



Washington Plane Coordinates: _____ Zone, Y _____, X _____
 Order Accuracy. Derived From: _____

Pin Pointed on Photo No. _____ Date _____ Located at _____


SURVEYOR'S CERTIFICATE

This corner record correctly represents work performed by me or under my direction in compliance with the provisions of Chapter 50, Laws of 1973. Date July 31, 1984

Signature

11733
 Certificate No.

98027



AUDITOR'S CERTIFICATE

Filed for record this 9th day of AUGUST 1984 at 2:35 P.M. In Book 3/7 of MONUMENTS at page 48 at the request of

TENNESON ENGINEERING CORP

Jim Olson Jy d New, Dep.
 County Auditor