

LAND CORNER RECORD

T 3 N. R 7 E. . W.M. Skamania County
 Segregated Surveys: Corner Code No. F-23
 Name: N/A Corner No.: N/A
 DLC. HES. Tract. Mining Claim, Indian Allotment, Federal Reserve, Townsite.

1. History of Corner Establishment and Subsequent Restoration:

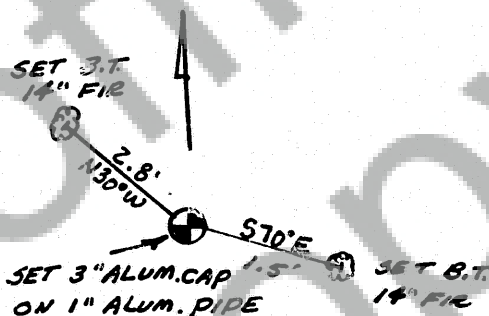
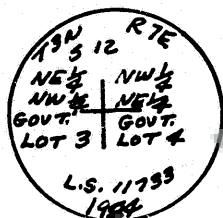
Not set by G.L.O.
 No record of subsequent restoration

2. Description of Evidence Found:

None found

3. Describe Monument, Accessories and Corollary Data to Perpetuate this Corner Location. Diagram corner and indicate meridian and reference to map of record. Surveyor's Field Book No. _____
 Page No. _____ Date of work July 30, 1984

MON. MARKED:



Washington Plane Coordinates: _____ Zone, Y _____, X _____
 Order Accuracy. Derived From: _____

Pin Pointed on Photo No. _____ Date _____ Located at _____

SURVEYOR'S CERTIFICATE


This corner record correctly represents work performed by me or under my direction in compliance with the provisions of Chapter 50, Laws of 1973. Date July 31, 1984

Signature _____

11733

Certificate No.

98025



AUDITOR'S CERTIFICATE

Filed for record this 9th day of (MONTH) AUGUST 1984 at 2:25 P. M. In Book 3/7 of _____ at page 46 at the request of _____

TENNESON ENGINEERING, CORP.

J. M. Olsen Jr. J. Davis, Dep.
 County Auditor