

RES 20-1808(9-77)

LAND CORNER RECORD

T. 3 N, R. 7 1/2 E, W.M. SKAMANIA County
Segregated Surveys: Corner Code No. C-23.5


Name: _____ Corner No.: _____
DLC, IES, Tract, Mining Claim, Indian Allotment, Federal Reserve, Townsite.

1. History of Corner Establishment and Subsequent Restoration:

FOUND 1/2" IRON ROD WITH PLASTIC CAP.
PLS 15673 WASH WAS STAMPED ON CAP.

2. Description of Evidence Found:


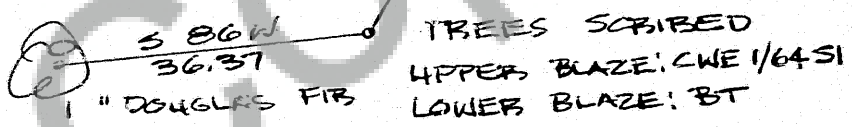
SET CONCRETE MONUMENT SOUTH 87-57-48 WEST
AT 16.93 FEET FROM FOUND IRON ROD.



3. Describe Monument, Accessories and Corollary Data to Perpetuate this Corner Location. Diagram corner and indicate meridian and reference to map of record. Surveyor's Field Book No. 2 Page No. 18 Date of work 6/84

SET 2 1/2" X 30" CONCRETE MONUMENT WITH BRASS CAP

12" DOUGLAS FIR



3/4" BRASS DISK "PLS 18731" NAILED TO LOWER BLAZE

Washington Plane Coordinates: _____ Zone, Y _____, X _____
Order Accuracy. Derived From: _____


Pin Pointed on Photo No. _____ Date _____ Located at _____

SURVEYOR'S CERTIFICATE

This corner record correctly represents work performed by me or under my direction in compliance with the provisions of Chapter 50, Laws of 1973. Date 6/24/84

Signature Roy O. Gaylord Certificate No. 18731

97802



AUDITOR'S CERTIFICATE

Filed for record this 28 day of June 1984 at 12 M. In Book 3 7 1/2 of Monuments at page 5 at the request of Roy O. Gaylord

Signature Mary M. Olson County Auditor