

RES 20-1808(9-77)

# LAND CORNER RECORD

SKAMANIA County

T 4 N, R. 7 E . W.M.

Corner Code No. N/A

Segregated Surveys:

Name: C-E-W-W 1/256

Corner No.:


NLC, RES. Tract, Mining Claim, Indian Allotment, Federal Reserve, Townsite.

## 1. History of Corner Establishment and Subsequent Restoration:

N/A

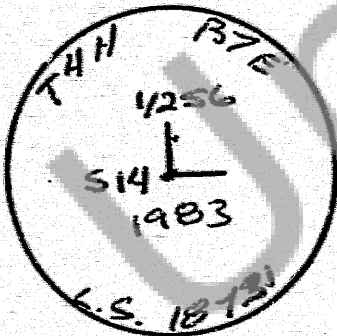
## 2. Description of Evidence Found:

N/A



## 3. Describe Monument, Accessories and Corollary Data to Perpetuate this Corner Location. Diagram corner and indicate meridian and reference to map of record. Surveyor's Field Book No. 2 Page No. 9 Date of work JULY, 1983.

SET A 2 1/2" ALUM. CAP ON A 2 1/2" x 30" ALUM. PIPE.



TAGGED PAINTED & SCRIBED B.T.S

Washington Plane Coordinates: Zone, Y, X


Order Accuracy. Derived From:

Pin Pointed on Photo No. Date Located at

### SURVEYOR'S CERTIFICATE

This corner record correctly represents work performed by me or under my direction in compliance with the provisions of Chapter 50, Laws of 1973. Date July 1983

Signature Roy O. Gaylord Certificate No. 18731



96194

### AUDITOR'S CERTIFICATE

Filed for record this 8th day of August 1983 at 2:50 P.M. In Book 4/7 of Monuments at page 72 at the request of Terra Surveys

Signature Roy M. Olson County Auditor