

95033



CLAIM OF LOGGER'S LIEN

NOTICE IS HEREBY GIVEN that LEON R. SCOTT of Shelton, Mason County, State of Washington, claims a lien upon ten million board feet of logs which were cut, felled and bucked in Skamania County, State of Washington, and are now lying on the areas described in Exhibits A, B, and C which are attached hereto and incorporated herein by this reference.

Said lien is for labor performed upon and assistance rendered in cutting, felling, and bucking said timber and logs; that the name of the owner or reputed owner of the lands described on Exhibits A, B, and C, and the owner of the logs is Bald Knob Land and Timber Company, Portland, Oregon; that Morse Logging and BB & N Logging employed this lien claimant to perform such labor and render such assistance upon the following terms and conditions:

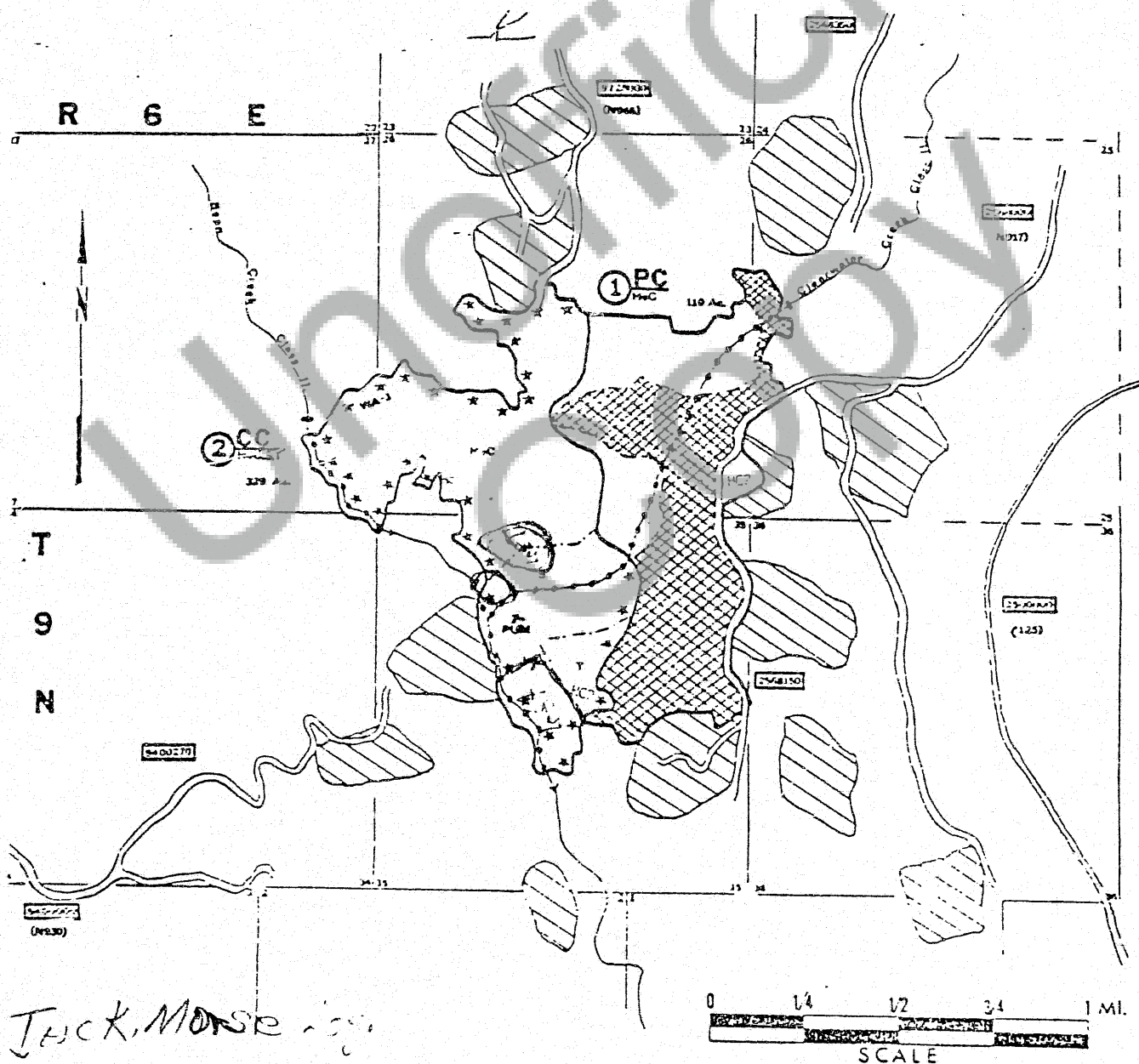
That the said BB & N Logging agreed to pay this lien claimant \$14.00 per thousand board foot of timber cut and felled for his labor and assistance hereinabove described; that the said Morse Logging agreed to pay this lien claimant \$16.00 per thousand board foot of timber cut and felled for his labor and assistance hereinabove described; that said contracts have been faithfully performed and fully complied with on the part of this lien claimant commencing April 19, 1982, and continuing to October 30, 1982. Thirty (30) days have not elapsed since October 30, 1982.

The following is a schedule of the work performed and the payments made on account of said services:

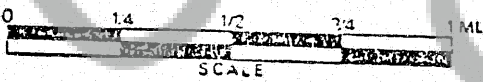
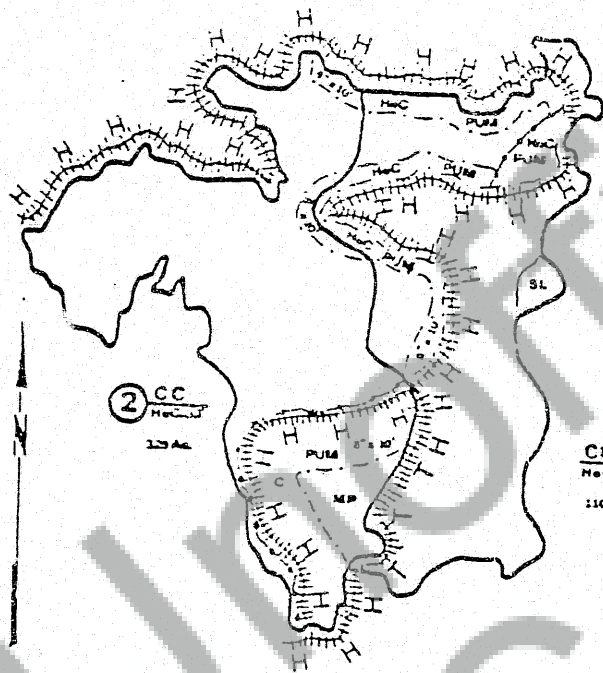
	Board feet of Timber Cut	Rate per 1000 Board feet	Gross Amount Due	Amount Paid
Morse Logging	3,000,000	\$16.00	\$48,000	\$12,000
BB & N Logging	7,000,000	\$14.00	\$98,000	\$28,000
Total amount Due			\$146,000	
Other Credits and Offsets:				
Satisfaction of Lien to Arthur T. Roetscisoender Claimed as lien by James Scott				\$ 7,730 12,320
Total now due				\$85,950



SALE AREA MAP AND SLASH DISPOSAL MAP  
 SALE NAME : VTS-LIFT 1  
 NATIONAL FOREST : GIFFORD PINCHOT  
 RANGER DISTRICT : ST. HELENS  
 SHEET 1 OF 4

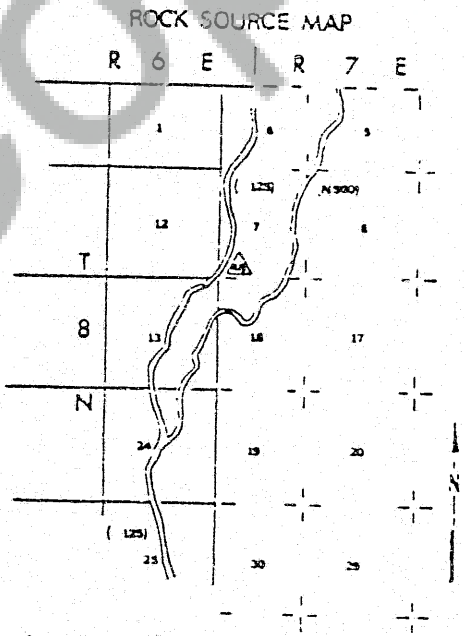


JACK MORSE



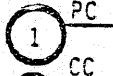
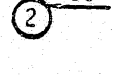









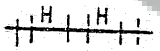
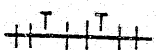
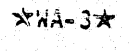

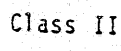



BMT 8/81

SALE AREA MAP AND SLASH  
DISPOSAL MAP  
SALE NAME : VTS - LIFT I  
NATIONAL FOREST : GIFFORD PINCHOT  
RANGER DISTRICT : ST. HELENS  
SHEET 2 OF 4



SALE AREA MAP AND SLASH DISPOSAL MAP  
 SALE NAME: JTC-LIFT I  
 NATIONAL FOREST: GIFFORD PINCHOT  
 RANGER DISTRICT: ST. HELENS  
 SHEET 3 OF 4

Legend

- 
 PC  
 Partial Cutting Unit, B2.3, B2.31
- 
 CC  
 Clearcutting Unit, B2.3, B2.31
- 
 Existing Transportation System Road, B5.12
- 
 Road Number
- 
 T  
 Tractor Yarding Specified, B5.42
- 
 Existing Clearcut
- 
 S  
 Skyline Yarding Specified, B6.42, C6.42#
- 
 HeC  
 Helicopter Yarding Specified, B6.42, C5.42#
- 
 MP  
 Machine Pile Slash, C5.74 (Option 1)
- 
 Specified Skidding or Yarding Boundary, B6.42
- 
 Protect Streamcourse, Block Marks Upper Limit, B6.5
- 
 H  
 Hand Fireline, C6.73#
- 
 T  
 Tractor Fireline, C6.73#
- 
 \*WA-3\*  
 Wildlife Tree Area, C2.31#
- 
 48  
 Source of Base Course, Surface Rock and Rock Riprap
- 
 Class II  
 Streamcourse Directional Felling Required, C6.51
- 
 PUM  
 Pile and Covering Unutilized Material, C6.74 (Option 1) and C6.74# (Option 4)
- 
 Area of Green Timber Not Affected by Devastation
- 
 HCP  
 Helispot to be constructed by Purchaser, C6.77 (Option 2).

SALE AREA MAP AND SLASH DISPOSAL MAP  
SALE NAME: VTS-LIFT I  
NATIONAL FOREST: GIFFORD PINCHOT  
RANGER DISTRICT: ST. HELENS  
Sheet 4 of 4

Sale Area Boundary is designated as 200 feet slope distance outside each cutting-unit, except where two different timber sales have common subdivision boundaries, then sale area boundary is subdivision boundary. Each Clearcutting Unit is a subdivision. Sale Area Boundary for partial cut is cutting unit boundary. 81.1, 86.35.

Warning signs and/or flagmen will be required when Purchaser's Operations are conducted on or adjacent to roads or trails open to public travel, C6.33.

All landings, tractor skidroads, and Temporary Roads shall be scarified, C6.4 (Option 1) (c) (ii).


All landings are designated as "Landing Construction Critical", C6.422.

Pile and cover slash on landings and decking areas inside Clearcutting Units, C6.74 (Option 1).

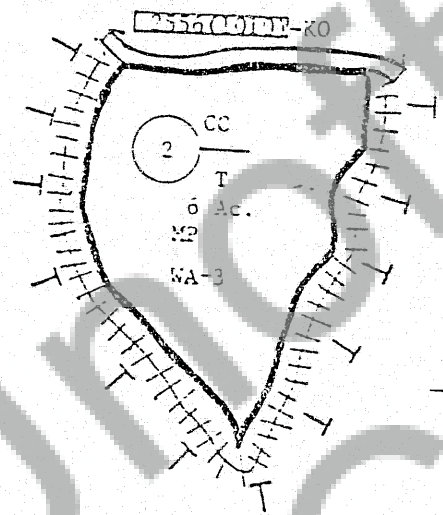
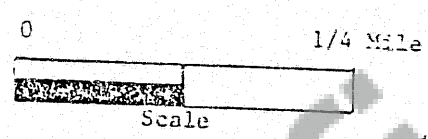
Piling of Unutilized Material located on and adjacent to landings is required, C6.74# (Option 4).

The designated areas as shown on the Slash Disposal Map may be adjusted and relocated on the ground by the Forest Service following logging. The area to be machine piled will not exceed a total of 26 acres, C6.74 (Option 1).

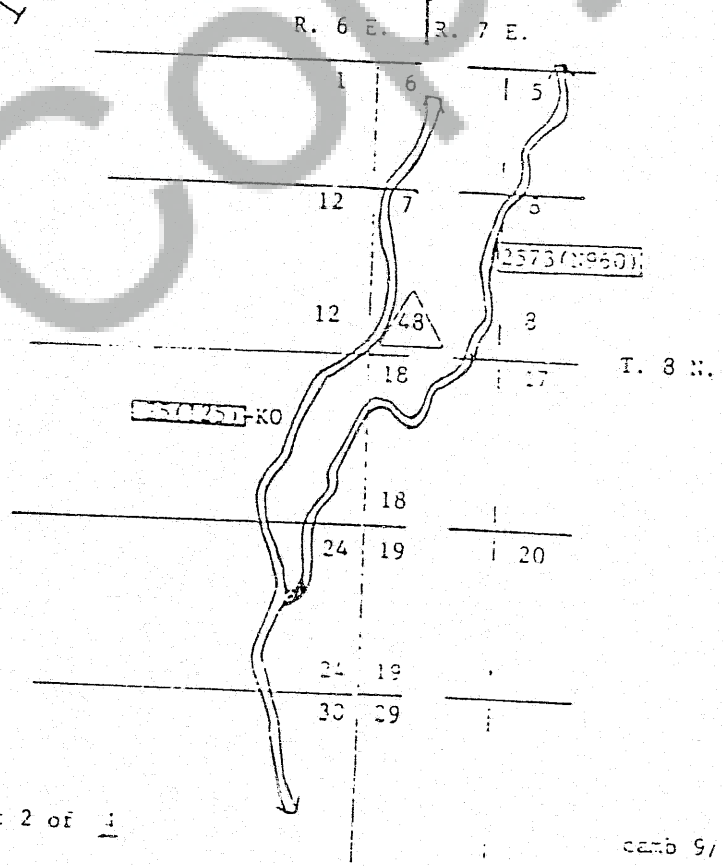
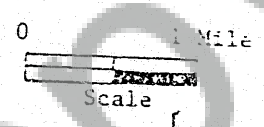




SALE AREA MAP AND SLASH DISPOSAL MAP  
 SALE NAME: V T S - CLEARWATER V  
 NATIONAL FOREST: GIFFORD PINCHOT  
 RANGER DISTRICT: ST. HELENS



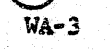







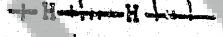







ROCK SOURCE MAP



SALE AREA MAP AND SLASH DISPOSAL MAP  
 SALE NAME: V T S - C L E A R W A T E R V  
 NATIONAL FOREST: GIFFORD PINCHOT  
 RANGER DISTRICT: ST. HELENS

L E G E N D

-  Subdivision Boundary, B1.1.
-  Clearcutting Unit, B2.3.
-  Wildlife Tree Area, C2.31#.
-  Existing Transportation System Road, B5.12.
-  Keep Road or Trail Open, B6.22.
-  Tractor Yarding Specified, B6.42.
-  Skyline Yarding Specified, B6.42, C6.42#.
-  Landing Construction Critical, C6.422.
-  Machine Piling and Covering of Slash, C6.74, Option 1.
-  Protect Streamcourse, Block Marks Upper Limit, B6.5.
-  Hand Fireline, C6.73#.
-  Tractor Fireline, C6.73#.
-  Piling and Covering of Unutilized Material, C6.74#, Option 4.
-  Slash Disposal Boundary
-  Source of Base Course, Surface Rock and Rock Riprap
-  Existing Units

SALE AREA MAP AND SLASH DISPOSAL MAP  
SALE NAME: VTS-CLEARWATER V  
NATIONAL FOREST: GIFFORD PINCHOT  
RANGER DISTRICT: ST. HELENS  
SHEET 4 OF 4

Sale Area Boundary is designated as 200 feet slope distance outside each cutting unit, except where two different timber sales have common subdivision boundaries, then sale area boundary is subdivision boundary. Each Clearcutting Unit is a subdivision, B1.1, B6.35.

Warning signs and/or flagmen will be required when Purchaser's Operations are conducted on or adjacent to roads and trails open to public travel, C6.33.

All landings, tractor skidroads, and temporary Roads shall be scarified, C6.4 (Option 1) (c) (ii).

Pile and cover slash on landings and decking areas inside Clearcutting Units, C6.74 (Option 1).

Piling and covering of Unutilized Material located on and adjacent to landings is required, C6.74# (Option 4).


Pile and burn slash on non-specified roads outside Clearcutting Units, C6.74, (Option 5), C6.317.

The designated areas shown on the Slash Disposal Map may be adjusted and relocated on the ground by the Forest Service following logging. The area to be machine piled will not exceed a total of 6 acres, C6.74 (Option 1).

SALE AREA MAP & SLASH DISPOSAL MAP  
SALE NAME: CML SALVAGE-SSTS  
NATIONAL FOREST: GIFFORD PINCHOT  
RANGER DISTRICT: ST. HELENS  
COMPARTMENT NO.: 1402  
SHEET 1 of 3

Badol Knot Road + timber

County - Skamania

Brand - 

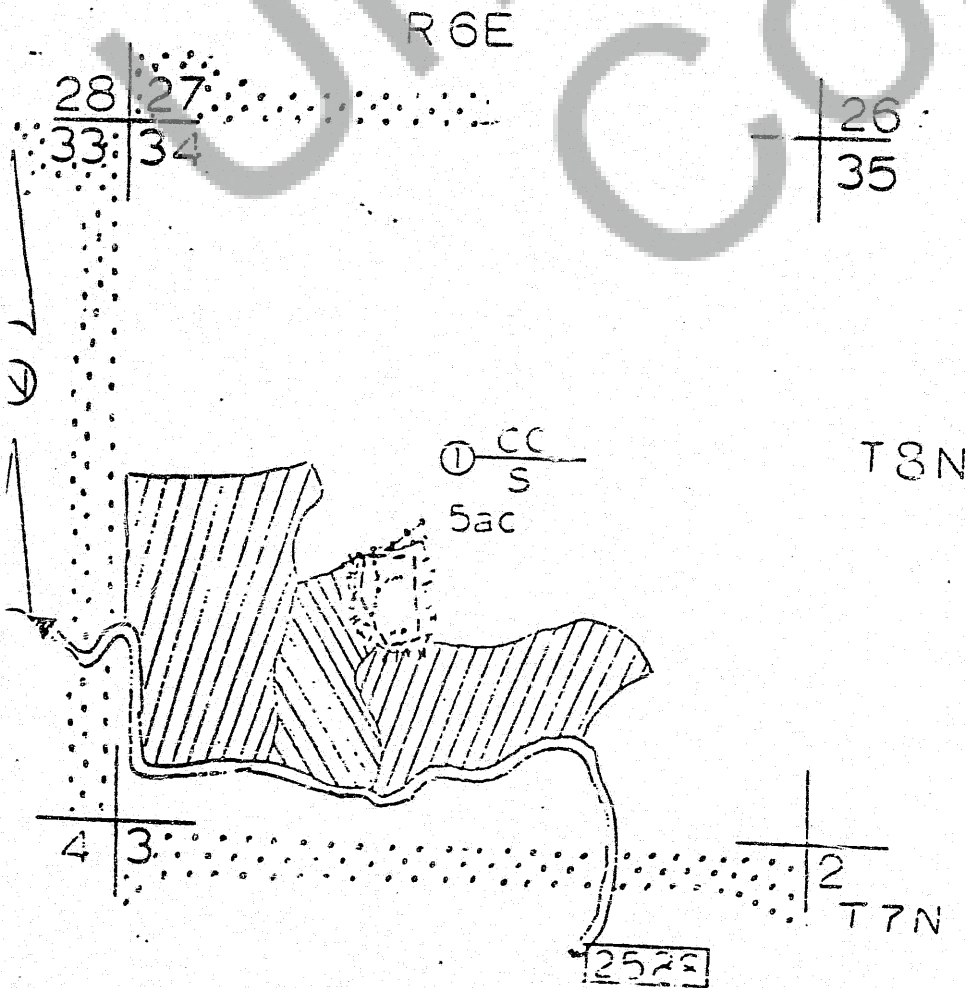



EXHIBIT "C"