


95032



CLAIM OF LOGGER'S LIEN

NOTICE IS HEREBY GIVEN that JAMES SCOTT of Shelton, Mason County, State of Washington, claims a lien upon ten million board feet of logs which were cut, felled and bucked in Skamania County, State of Washington, and are now lying on the areas described in Exhibits A, B, and C which are attached hereto and incorporated herein by this reference.

Said lien is for labor performed upon and assistance rendered in cutting, felling and bucking said timber and logs; that the name of the owner or reputed owner of the lands described on Exhibits A, B, and C, and the owner of the logs is Bald Knob Land and Timber Company, Portland, Oregon; that Leon Scott, d/b/a Scott Timber Company, Lake Nahwatzel, Route 10, Shelton, Washington, employed this lien claimant to perform such labor and render such assistance on the following terms and conditions:

That the said Leon Scott agreed to pay this lien claimant \$160.00 per day for his labor and assistance hereinabove described; that the contract has been faithfully performed and fully complied with on the part of this lien claimant commencing April 19, 1982, and continuing to October 30, 1982.

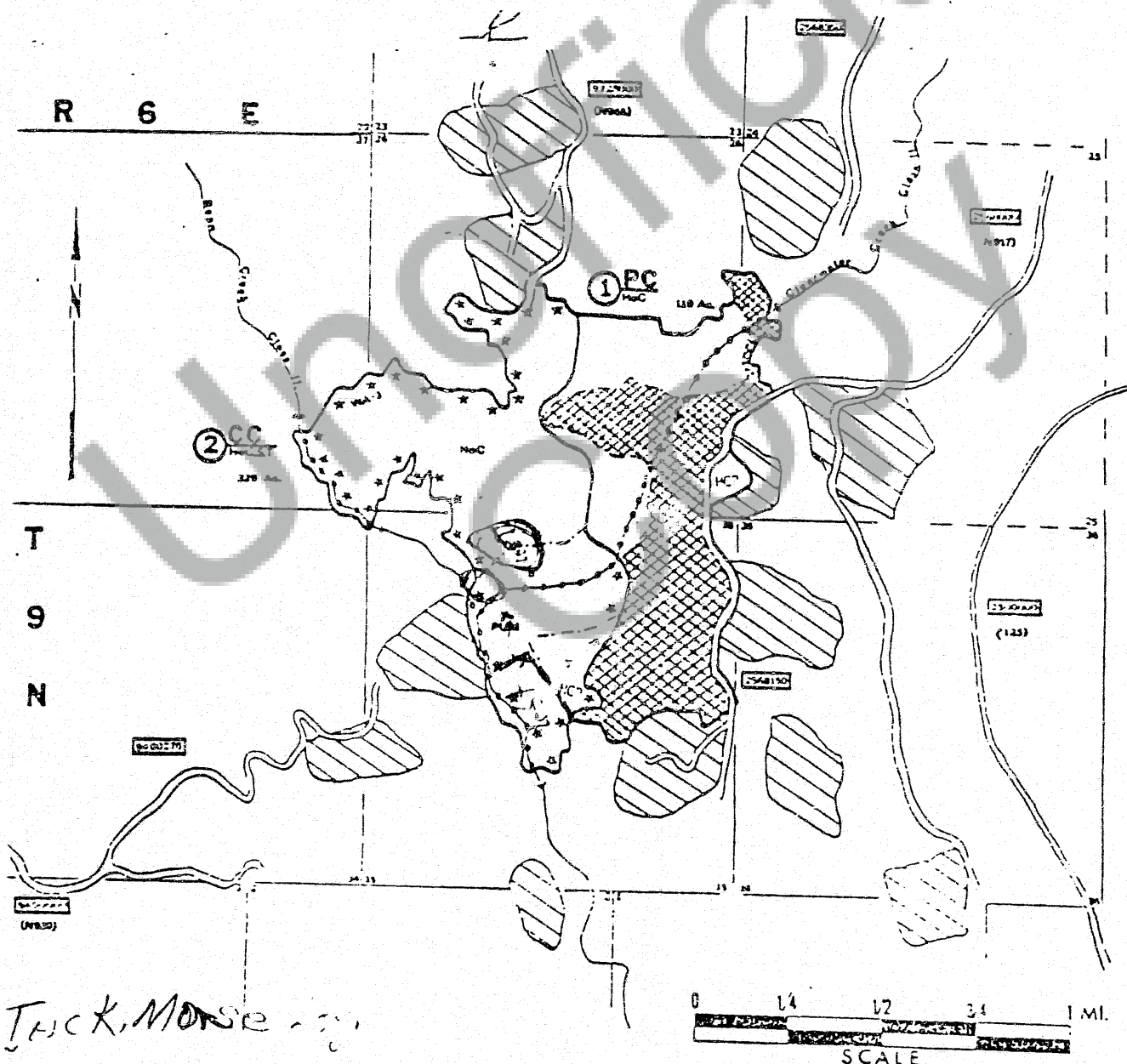
Thirty (30) days have not elapsed since October 30, 1982.

The following is a schedule of the work performed and the payments made on account of said services:

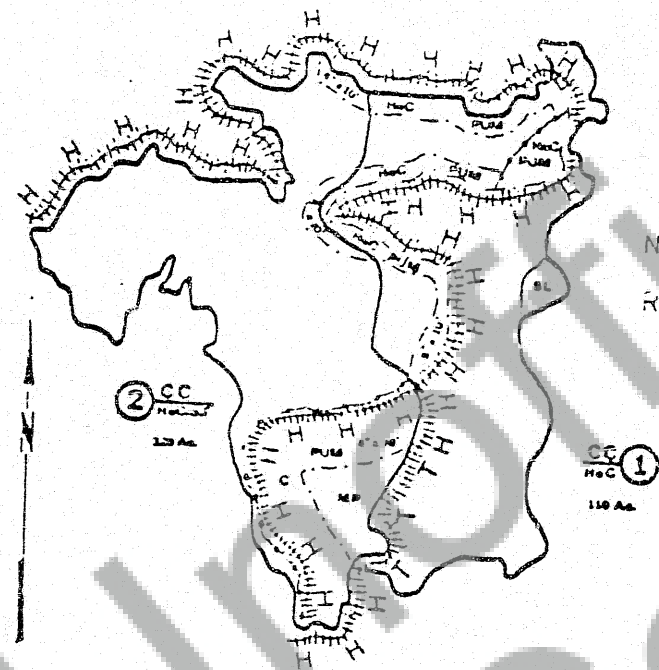
Month	Days Worked	Total Amount Due	Amount Paid
April	10	\$1600.00	-0-
May	17	\$2720.00	-0-
June	20	\$3200.00	-0-
July	11	\$1760.00	-0-
August	13	\$2080.00	-0-
September	-0-	-0-	-0-
October	6	<u>\$ 960.00</u>	-0-
Total		\$12,320.00	

Based on the foregoing, there is now due and remaining unpaid after deducting all just credits and offsets, the sum of \$12,320.00,

SALE AREA MAP AND SLASH DISPOSAL MAP
 SALE NAME : VTS-LIFT 1
 NATIONAL FOREST : GIFFORD PINCHOT
 RANGER DISTRICT : ST. HELENS
 SHEET 1 OF 4



JACK MORSE



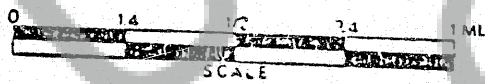
SALE AREA MAP AND SLASH
DISPOSAL MAP

SALE NAME : VTS - LIFT 1

NATIONAL FOREST : GIFFORD PINCHOT

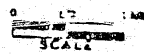
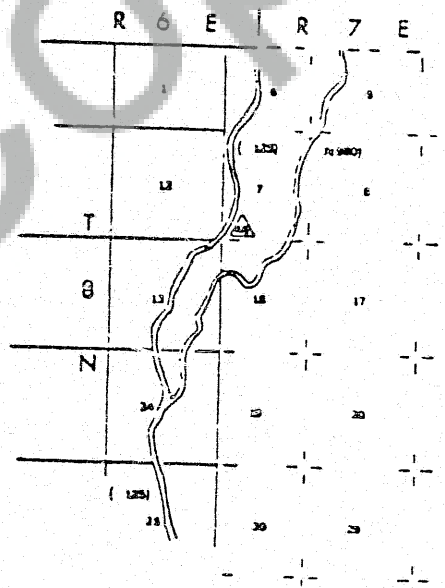
RANGER DISTRICT : ST. HELENS

SHEET 2 OF 4



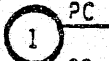
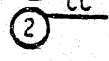









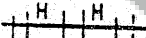
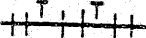


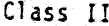



DMT 6/81

ROCK SOURCE MAP



SALE AREA MAP AND SLASH DISPOSAL MAP
 SALE NAME: ITT-LIFT I
 NATIONAL FOREST: GIFFORD PINCHOT
 RANGER DISTRICT: ST. HELENS
 SHEET 3 OF 4

Legend

-  PC
 Partial Cutting Unit, 82.3, 92.31
-  CC
 Clearcutting Unit, 82.3, 82.31
-  Existing Transportations System Road, 95.12
-  Road Number
-  T
 Tractor Yarding Specified, 86.42
-  Existing Clearcut
-  S
 Skyline Yarding Specified, 86.42, C6.42#
-  HeC
 Helicopter Yarding Specified, 86.42, C6.42#
-  MP
 Machine Pile Slash, C5.74 (Option 1)
-  Specified Skidding or Yarding Boundary, 86.42
-  Protect Streamcourse, Block Marks Upper Limit, 86.5
-  H
 Hand Fireline, C6.73#
-  T
 Tractor Fireline, C6.73#
-  ★WA-3★
 Wildlife Tree Area, C2.31#
-  48
 Source of Base Course, Surface Rock and Rock Riprap
-  Class II
 Streamcourse Directional Felling Required, C6.51
-  PUM
 Pile and Covering Utilized Material, C6.74 (Option 1) and
 C5.74# (Option 4)
-  Area of Green Timber Not Affected by Devastation
-  HCP
 Helispot to be constructed by Purchaser, C6.77 (Option 2).

SALE AREA MAP AND SLASH DISPOSAL MAP
SALE NAME: VTS-LIFT I
NATIONAL FOREST: GIFFORD PINCHOT
RANGER DISTRICT: ST. HELENS
Sheet 4 of 4

Sale Area Boundary is designated as 200 feet slope distance outside each cutting-unit, except where two different timber sales have common subdivision boundaries, then sale area boundary is subdivision boundary. Each Clearcutting Unit is a subdivision. Sale Area Boundary for partial cut is cutting unit boundary, B1.1, B6.35.

Warning signs and/or flammens will be required when Purchaser's Operations are conducted on or adjacent to roads or trails open to public travel, C6.33.

All landings, tractor skidroads, and Temporary Roads shall be scarified, C6.4 (Option 1) (c) (ii).


All landings are designated as "Landing Construction Critical", C6.422.

Pile and cover slash on landings and decking areas inside Clearcutting Units, C6.74 (Option 1).

Piling of Unutilized Material located on and adjacent to landings is required, C6.74# (Option 4).

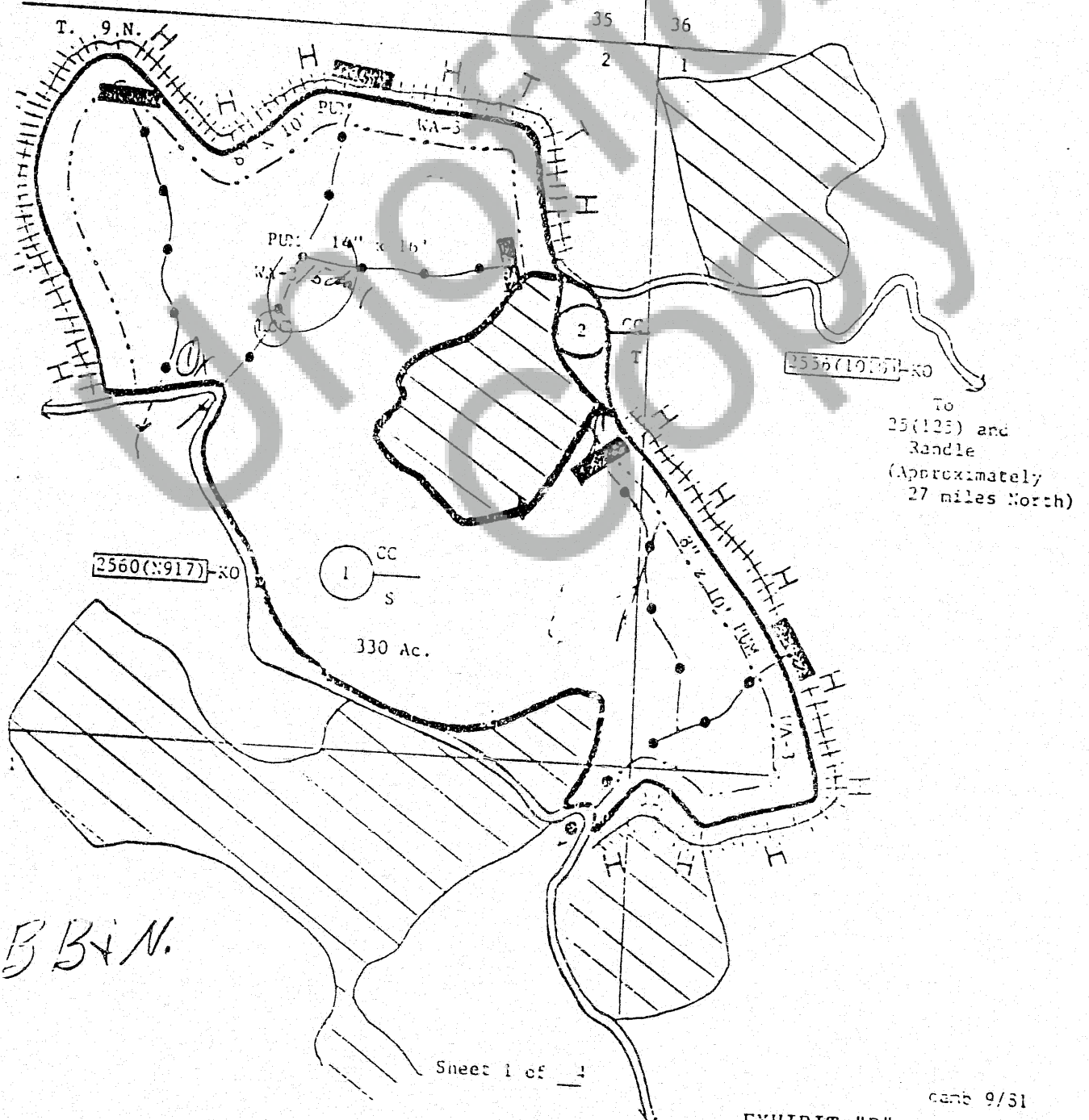
The designated areas as shown on the Slash Disposal Map may be adjusted and relocated on the ground by the Forest Service following logging. The area to be machine piled will not exceed a total of 26 acres, C6.74 (Option 1).

SALE AREA MAP AND LASH DISPOSAL MAP
 SALE NAME: V T S - CLEARWATER V
 NATIONAL FOREST: GIFFORD PINCHOT
 RANGER DISTRICT: ST. HELENS




County - Skamania
 Branch - 5L
 T. 10 N.

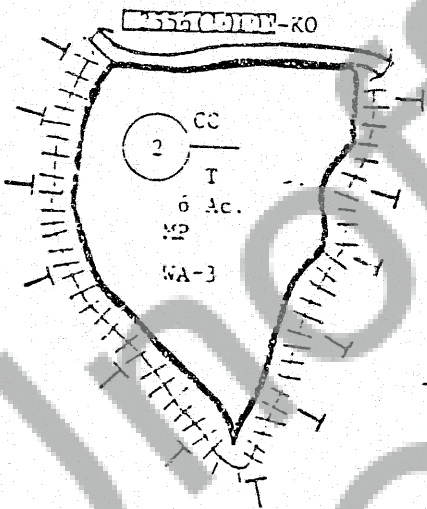
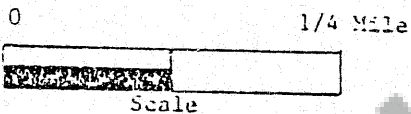
R. 6 E.



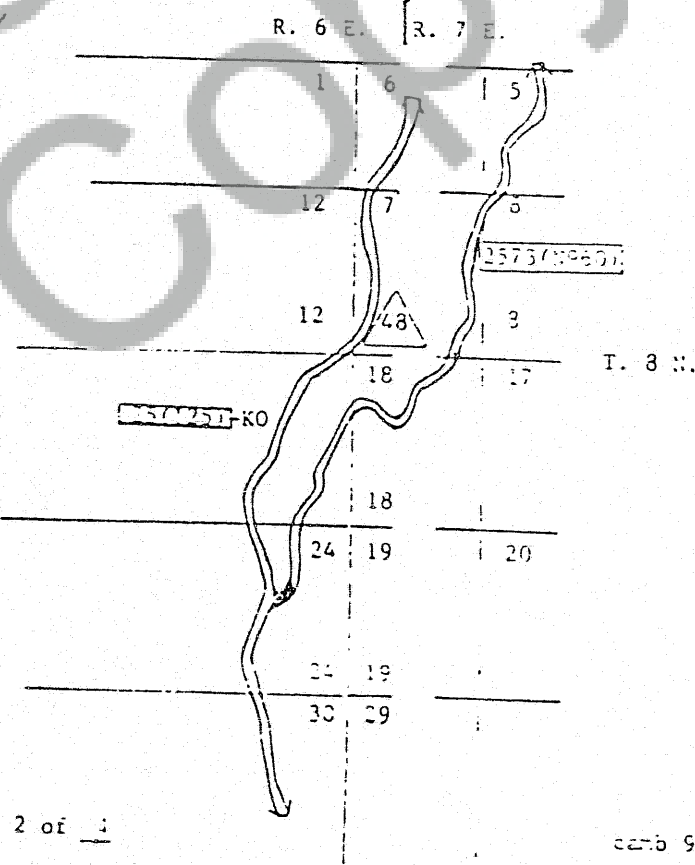

BBN.



SALE AREA MAP AND SLASH DISPOSAL MAP
 SALE NAME: V T S - CLEARWATER V
 NATIONAL FOREST: GIFFORD PINCHOT
 RANGER DISTRICT: ST. HELENS











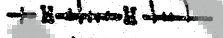







ROCK SOURCE MAP



SALE AREA MAP AND SLASH DISPOSAL MAP
 SALE NAME: V T S - CLEARWATER V
 NATIONAL FOREST: GIFFORD PINCHOT
 RANGER DISTRICT: ST. HELENS

LEGEND

-  Subdivision Boundary, B1.1.
-  Clearcutting Unit, B2.3.
-  Wildlife Tree Area, C2.31#.
-  Existing Transportation System Road, B5.12.
-  Keep Road or Trail Open, B6.22.
-  Tractor Yarding Specified, B6.42.
-  Skyline Yarding Specified, B6.42, C6.42#.
-  Landing Construction Critical, C6.422.
-  Machine Piling and Covering of Slash, C6.74, Option 1.
-  Protect Streamcourse, Block Marks Upper Limit, B6.5.
-  Hand Fireline, C6.73#.
-  Tractor Fireline, C6.73#.
-  Piling and Covering of Unutilized Material, C6.74#, Option 4.
-  Slash Disposal Boundary
-  Source of Base Course, Surface Rock and Rock Riprap
-  Existing Units

SALE AREA MAP AND SLASH DISPOSAL MAP
SALE NAME: VTS-CLEARWATER V
NATIONAL FOREST: GIFFORD PINCHOT
RANGER DISTRICT: ST. HELENS
SHEET 4 OF 4

Sale Area Boundary is designated as 200 feet slope distance outside each cutting unit, except where two different timber sales have common subdivision boundaries, then sale area boundary is subdivision boundary. Each Clearcutting Unit is a subdivision, 81.1, 36.35.

Warning signs and/or flagmen will be required when Purchaser's Operations are conducted on or adjacent to roads and trails open to public travel, C6.33.

All landings, tractor skidroads, and Temporary Roads shall be scarified, C6.4 (Option 1) (c) (ii).

Pile and cover slash on landings and decking areas inside Clearcutting Units, C6.74 (Option 1).

Piling and covering of Unutilized Material located on and adjacent to landings is required, C6.74# (Option 4).

Pile and burn slash on non-specified roads outside Clearcutting Units, C6.74, (Option 5), C6.317.

The designated areas shown on the Slash Disposal Map may be adjusted and relocated on the ground by the Forest Service following logging. The area to be machine piled will not exceed a total of 6 acres, C6.74 (Option 1).

SALE AREA MAP & SLASH DISPOSAL MAP
 SALE NAME: CNL SALVAGE-SSTS
 NATIONAL FOREST: GIFFORD PINCHOT
 RANGER DISTRICT: ST. HELENS
 COMPARTMENT NO.: 1402
 SHEET 1 of 3

Baldie Knot Canal + timber

County - Skamania

Branch - 

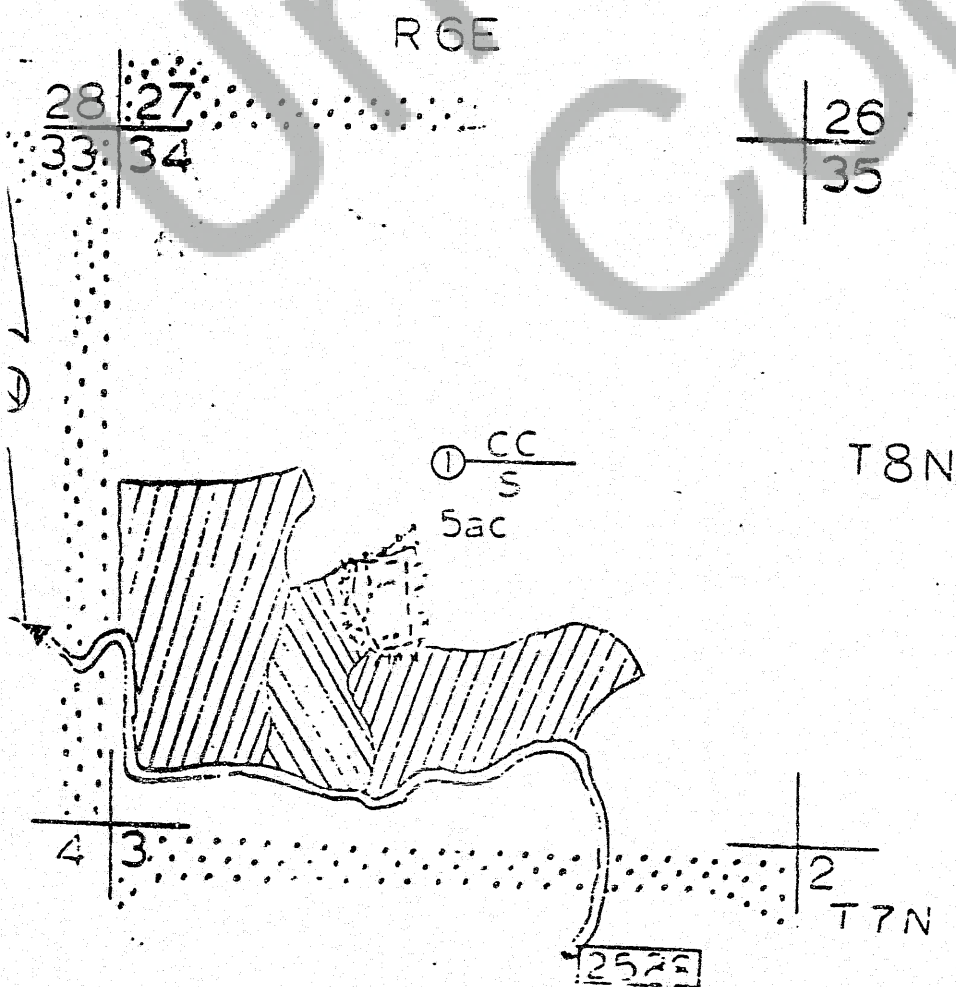

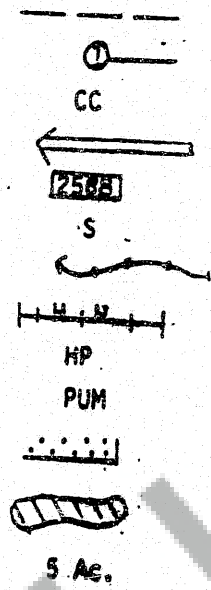


EXHIBIT "C"

SALE AREA MAP & SLASH DISPOSAL MAP
 SALE NAME: OWL SALVAGE-SSTS
 NATIONAL FOREST: GIFFORD PINCHOT
 RANGER DISTRICT: ST. HELENS
 SHEET 2 of 3

Legend



Subdivision Boundary, B1.1
 Subdivision Marked Prior to Advertisement, B1.1
 Clearcutting Unit, B2.3, B2.31
 Existing Transportation System Road, C5.12
 Road Number
 Skyline Yarding Specified, B6.42, C6.42#
 Protect Streamcourse, Block Marks Upper Limit, B6.5
 Hand Fireline, C6.73#
 Hand Pile and Cover Slash, C6.74 (Option 1)
 Pile and Cover Unutilized Material, C6.74# (Option 4)
 Other Ownership
 Existing Unit
 Acres of Cutting Unit

SALE AREA MAP & SLASH DISPOSAL MAP
SALE NAME: DNL SALVAGE-SSTS
NATIONAL FOREST: GIFFORD PINCHOT
RANGER DISTRICT: ST. HELENS
SHEET 3 of 3

Sale Area Boundary is designated as 300 feet slope distance outside each cutting unit. Each Clearcutting Unit is a subdivision, B1.1, B6.35.

All landings and Temporary Roads shall be scarified, C6.4, Option 1, (c), (ii).

All landings are designated as "Landing Construction Critical", C6.422.

Warning signs and/or watchman will be required when Purchaser's Operations are conducted on or adjacent to roads or trails open to public travel, C5.33.

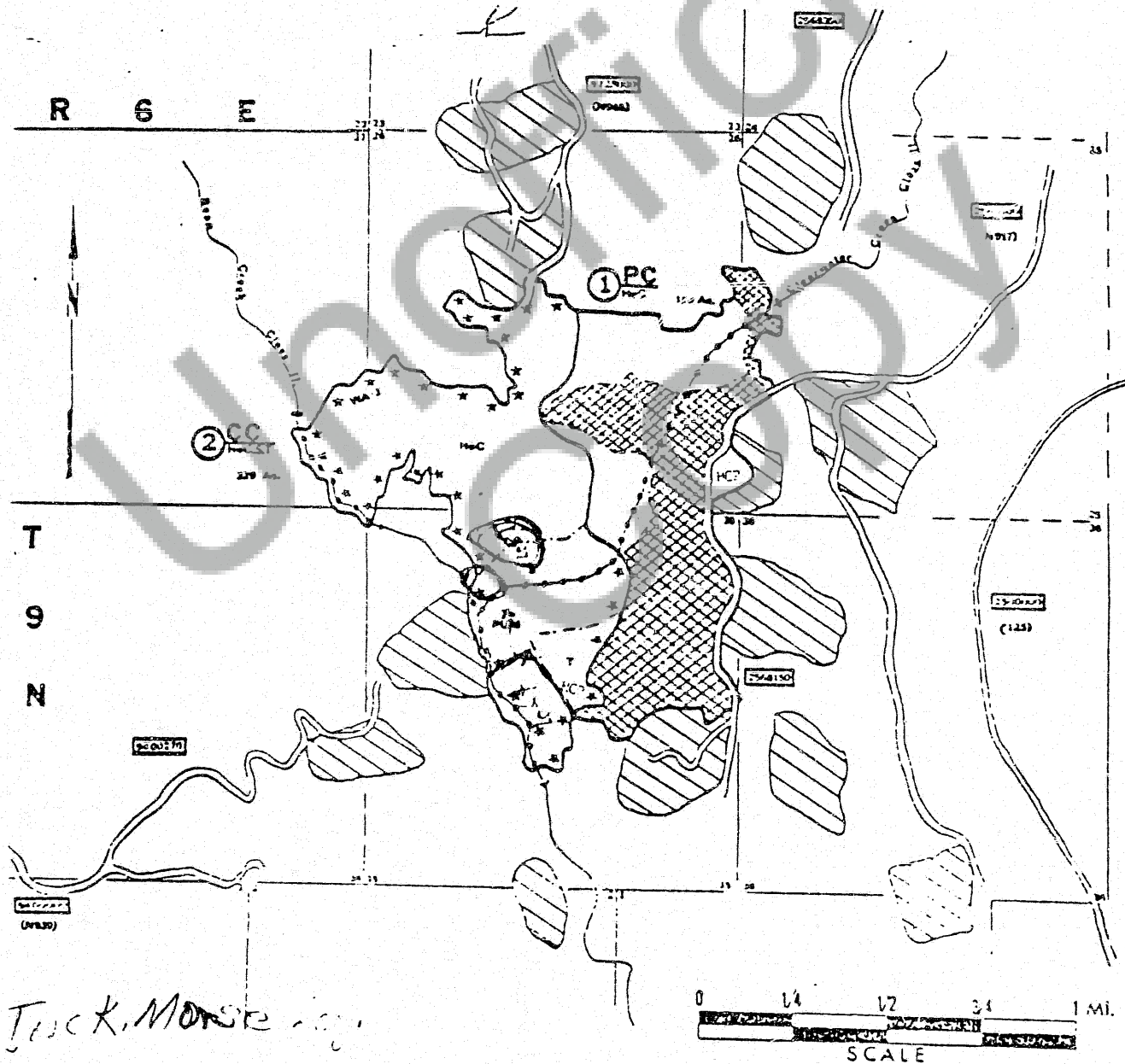
Machine pile and cover slash on landings, C6.74, Option 1.

Piling and covering of Unutilized Material located on and adjacent to landings is required. The designated areas may be adjusted and relocated on the ground by Forest Service following logging. The area to be hand piled will not exceed 1 acre; the area to PUM will not exceed 4 acres, C6.64, Option 1; C6.74#, Option 4.

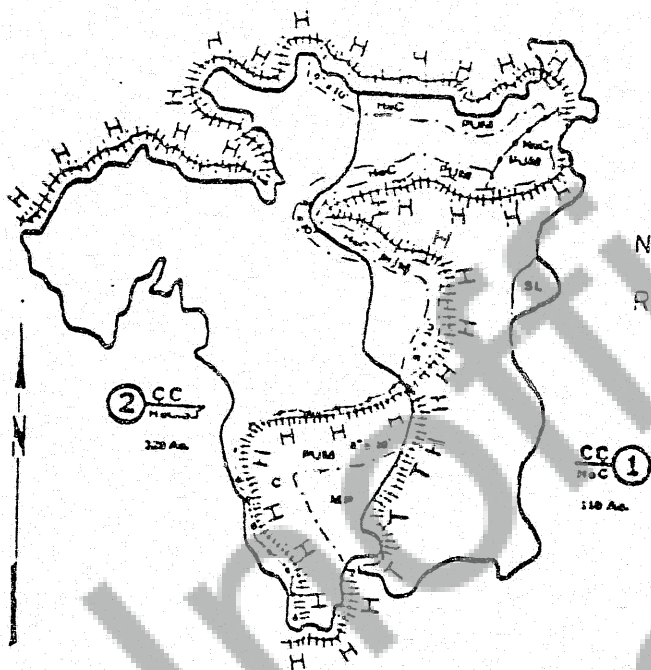
Live or dead reserve trees for wildlife in Clearcutting Units are marked with red paint above and below stump height, C2.3#.

Cutting dead trees outside of Clearcutting Units shall be limited to those dead trees determined to be hazardous by the Forest Service, such dead trees to be cut shall be designated by the Forest Service, C2.31#, Option 1.


SALE AREA MAP AND SLASH DISPOSAL MAP
 SALE NAME : VTS-LIFT I
 NATIONAL FOREST : GIFFORD PINCHOT
 RANGER DISTRICT : ST. HELENS
 SHEET 1 OF 4



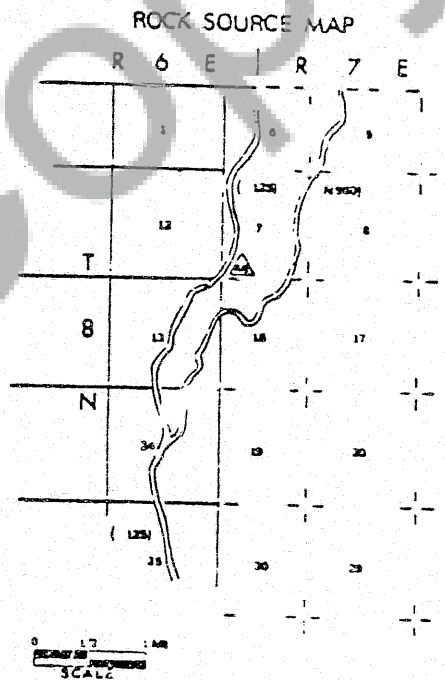
TUCK, MORSE



SALE AREA MAP AND SLASH
DISPOSAL MAP
SALE NAME : VTS - LIFT I
NATIONAL FOREST : GIFFORD PINCHOT
RANGER DISTRICT : ST. HELENS
SHEET 2 OF 4

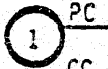
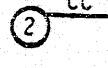









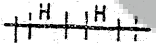
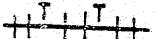
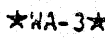

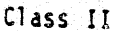





SMIT 8/81



SALE AREA MAP AND SLASH DISPOSAL MAP
 SALE NAME: VTC-LIFT I
 NATIONAL FOREST: GIFFORD PINCHOT
 RANGER DISTRICT: ST. HELENS
 SHEET 3 OF 4

Legend

- 
 PC
 Partial Cutting Unit, B2.3, B2.31
- 
 CC
 Clearcutting Unit, B2.3, B2.31
- 
 Existing Transports System Road, B5.12
- 
 Road Number
- 
 Tractor Yarding Specified, B6.42
- 
 Existing Clearcut
- 
 Skyline Yarding Specified, B6.42, C6.42#
- 
 Helicopter Yarding Specified, B6.42, C5.42#
- 
 Machine Pile Slash, C5.74 (Option 1)
- 
 Specified Skidding or Yarding Boundary, B6.42
- 
 Protect Streamcourse, Block Marks Upper Limit, B6.5
- 
 Hand Fireline, C6.73#
- 
 Tractor Fireline, C6.73#
- 
 Wildlife Tree Area, C2.31#
- 
 Source of Base Course, Surface Rock and Rock Riprap
- 
 Streamcourse Directional Felling Required, C6.51
- 
 Pile and Covering Unutilized Material, C6.74 (Option 1) and C6.74# (Option 4)
- 
 Area of Green Timber Not Affected by Devastation
- 
 Helispot to be constructed by Purchaser, C6.77 (Option 2).

SALE AREA MAP AND SLASH DISPOSAL MAP
SALE NAME: VTS-LIFT I
NATIONAL FOREST: GIFFORD PINCHOT
RANGER DISTRICT: ST. HELENS
Sheet 4 of 4

Sale Area Boundary is designated as 200 feet slope distance outside each cutting-unit, except where two different timber sales have common subdivision boundaries, then sale area boundary is subdivision boundary. Each Clearcutting Unit is a subdivision. Sale Area Boundary for partial cut is cutting unit boundary, B1.1, B6.35.

Warning signs and/or flagmen will be required when Purchaser's Operations are conducted on or adjacent to roads or trails open to public travel, C6.33.


All landings, tractor skidroads, and Temporary Roads shall be scarified, C6.4 (Option 1) (c) (ii).

All landings are designated as "Landing Construction Critical", C6.422.


Pile and cover slash on landings and decking areas inside Clearcutting Units, C6.74 (Option 1).

Piling of Unutilized Material located on and adjacent to landings is required, C6.74# (Option 4).

The designated areas as shown on the Slash Disposal Map may be adjusted and relocated on the ground by the Forest Service following logging. The area to be machine piled will not exceed a total of 26 acres, C6.74 (Option 1).



SALE AREA MAP AND LASH DISPOSAL MAP
 SALE NAME: V T S - CLEARWATER V
 NATIONAL FOREST: GIFFORD PINCHOT
 RANGER DISTRICT: ST. HELENS

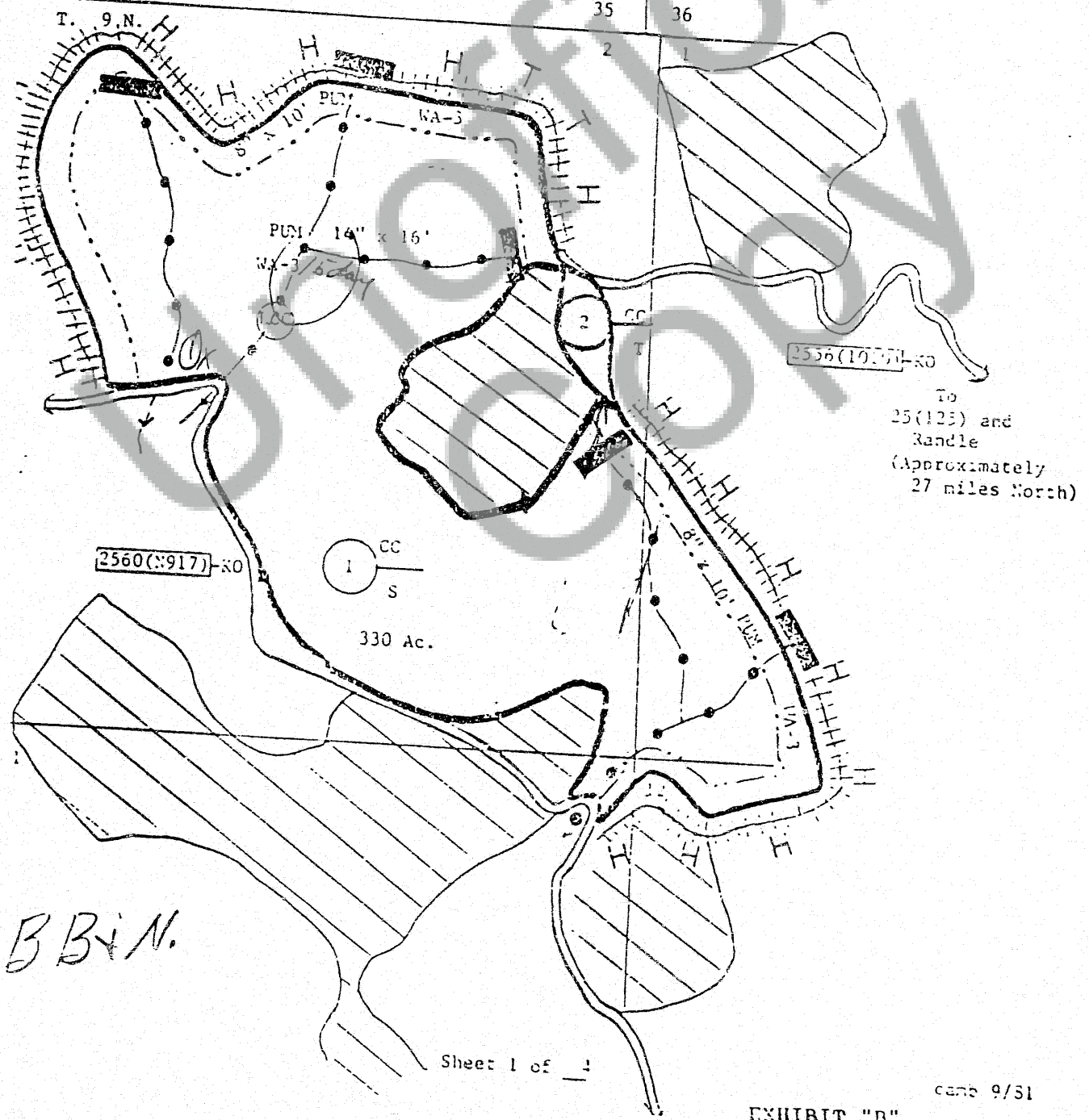


County - Skamania
 Brand - SL

R. 6 E.

T. 10 N.


35 36



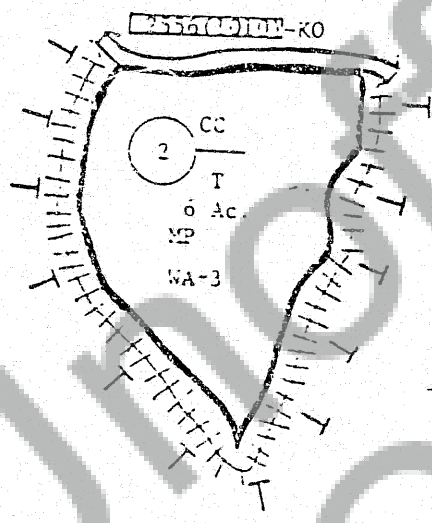
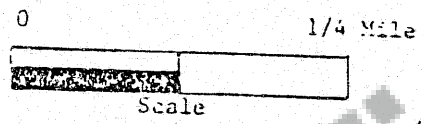
To
 25(125) and
 Randle
 (Approximately
 27 miles North)

BBN.

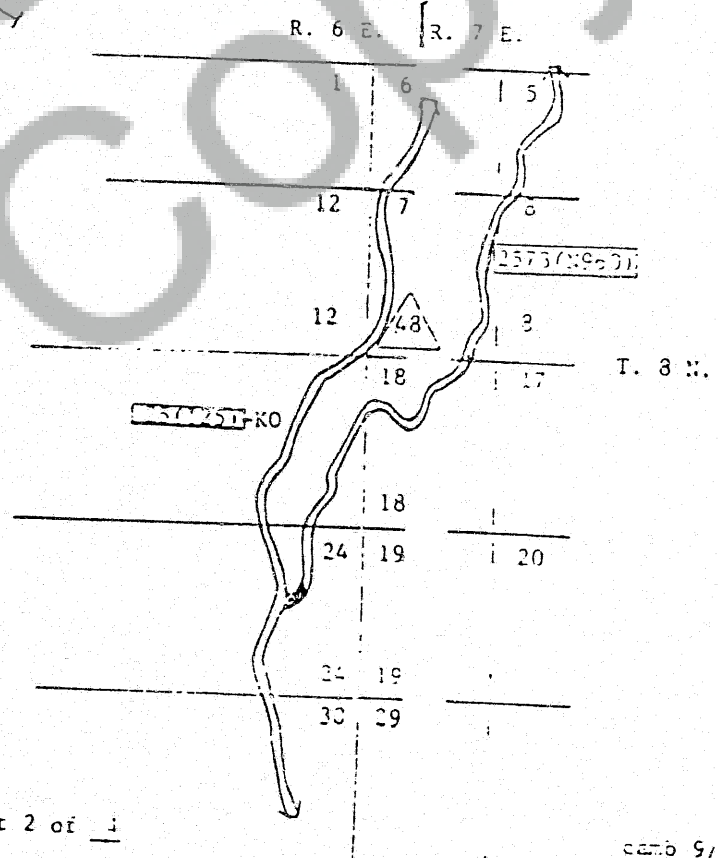

Sheet 1 of 4



SALE AREA MAP AND SLASH DISPOSAL MAP
 SALE NAME: V T S - C L E A R W A T E R V
 NATIONAL FOREST: GIFFORD PINCHOT
 RANGER DISTRICT: ST. HELENS


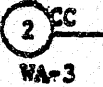








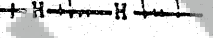







ROCK SOURCE MAP



SALE AREA MAP AND SLASH DISPOSAL MAP
 SALE NAME: V T S - CLEARWATER V
 NATIONAL FOREST: GIFFORD PINCHOT
 RANGER DISTRICT: ST. HELENS

LEGEND

-  Subdivision Boundary, B1.1.
-  Clearcutting Unit, B2.3.
-  Wildlife Tree Area, C2.31#.
-  Existing Transportation System Road, B5.12.
-  Keep Road or Trail Open, B6.22.
-  Tractor Yarding Specified, B6.42.
-  Skyline Yarding Specified, B6.42, C6.42#.
-  Landing Construction Critical, C6.422.
-  Machine Piling and Covering of Slash, C6.74, Option 1.
-  Protect Streamcourse, Block Marks Upper Limit, B6.5.
-  Hand Fireline, C6.73#.
-  Tractor Fireline, C6.73#.
-  Piling and Covering of Unutilized Material, C6.74#, Option 4.
-  Slash Disposal Boundary
-  Source of Base Course, Surface Rock and Rock Riprap
-  Existing Units

SALE AREA MAP AND SLASH DISPOSAL MAP
SALE NAME: VTS-CLEARWATER V
NATIONAL FOREST: GIFFORD PINCHOT
RANGER DISTRICT: ST. HELENS
SHEET 4 OF 4

Sale Area Boundary is designated as 200 feet slope distance outside each cutting unit, except where two different timber sales have common subdivision boundaries, then sale area boundary is subdivision boundary. Each Clearcutting Unit is a subdivision, B1.1, 96.35.

Warning signs and/or flagmen will be required when Purchaser's Operations are conducted on or adjacent to roads and trails open to public travel, C6.33.

All landings, tractor skidroads, and Temporary Roads shall be scarified, C6.4 (Option 1) (c) (11).

Pile and cover slash on landings and decking areas inside Clearcutting Units, C6.74 (Option 1).

Piling and covering of Unutilized Material located on and adjacent to landings is required, C6.74# (Option 4).

Pile and burn slash on non-specified roads outside Clearcutting Units, C6.74, (Option 5), C6.317.


The designated areas shown on the Slash Disposal Map may be adjusted and relocated on the ground by the Forest Service following logging. The area to be machine piled will not exceed a total of 6 acres, C6.74 (Option 1).

SALE AREA MAP & SLASH DISPOSAL MAP
SALE NAME: CML SALVAGE-SSTS
NATIONAL FOREST: GIFFORD PINCHOT
RANGER DISTRICT: ST. HELENS
COMPARTMENT NO.: 1402
SHEET 1 of 3

Salal Knot Forest + timber

County - Skamania

Brand - Δ



R 6 E

28 | 27

33 | 34

26

35

T 8 N

① CC
S
5ac

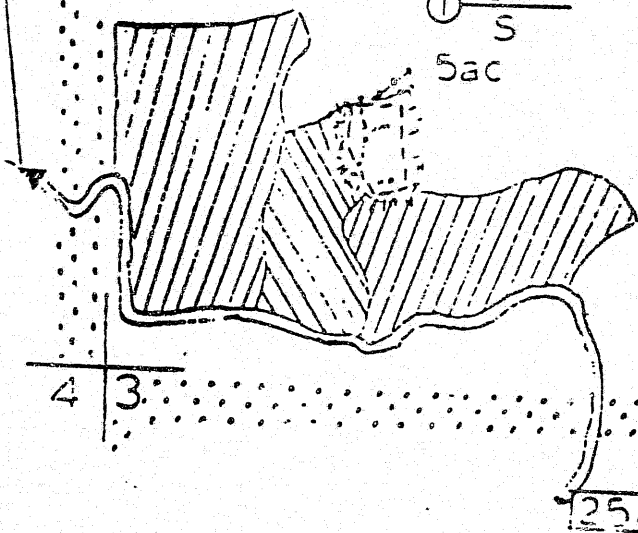
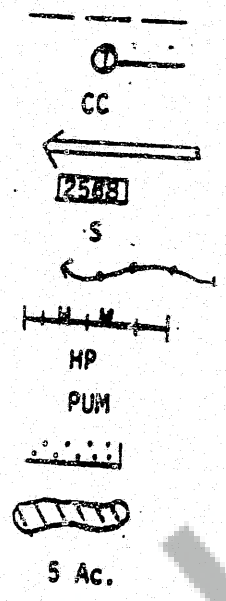


EXHIBIT "C"

SALE AREA MAP & SLASH DISPOSAL MAP
 SALE NAME: OML SALVAGE-SSTS
 NATIONAL FOREST: GIFFORD PINCHOT
 RANGER DISTRICT: ST. HELENS
 SHEET 2 of 3

Legend



Subdivision Boundary, B1.1
 Subdivision Marked Prior to Advertisement, B1.1
 Clearcutting Unit, B2.3, B2.31
 Existing Transportation System Road, C5.12
 Road Number
 Skyline Yarding Specified, B6.42, C6.42#
 Protect Streamcourse, Block Marks Upper Limit, B6.5
 Hand Fireline, C6.73#
 Hand Pile and Cover Slash, C6.74 (Option 1)
 Pile and Cover Unutilized Material, C6.74# (Option 4)
 Other Ownership
 Existing Unit
 Acres of Cutting Unit

SALE AREA MAP & SLASH DISPOSAL MAP
SALE NAME: OML SALVAGE-SSTS
NATIONAL FOREST: GIFFORD PINCHOT
RANGER DISTRICT: ST. HELENS
SHEET 3 of 3

Sale Area Boundary is designated as 300 feet slope distance outside each cutting unit. Each Clearcutting Unit is a subdivision, B1.1, B6.35.

All landings and Temporary Roads shall be scarified, C6.4, Option 1, (c), (ii).

All landings are designated as "Landing Construction Critical", C6.422.

Warning signs and/or watchman will be required when Purchaser's Operations are conducted on or adjacent to roads or trails open to public travel, C6.33.

Machine pile and cover slash on landings, C6.74, Option 1.

Piling and covering of Unutilized Material located on and adjacent to landings is required. The designated areas may be adjusted and relocated on the ground by Forest Service following logging. The area to be hand piled will not exceed 1 acre; the area to PUM will not exceed 4 acres, C6.64, Option 1; C6.74#, Option 4.

Live or dead reserve trees for wildlife in Clearcutting Units are marked with red paint above and below stump height, C2.3#.

Cutting dead trees outside of Clearcutting Units shall be limited to those dead trees determined to be hazardous by the Forest Service, such dead trees to be cut shall be designated by the Forest Service, C2.31#, Option 1.