

95311

LAND CORNER RECORD

SKAMANIA

T 4 N. R. 9 E W.M.
Segregated Survey:

County
Corner Code No. V-17

Name: SECTION CORNER

Corner No.:


D.L.C. H.E.S. Trust, Mining Claim, Indian Allotment, Federal Reserve, Town etc.

1. History of Corner Establishment and Subsequent Restoration:

CORNER WAS ORIGINALLY SET BY DEPUTY SURVEYOR JACOB RICHARDSON IN OCT. - NOV. 1892 UNDER CONTRACT #385. IT WAS LATER REMON. BY WASH. STATE DNR (1970)

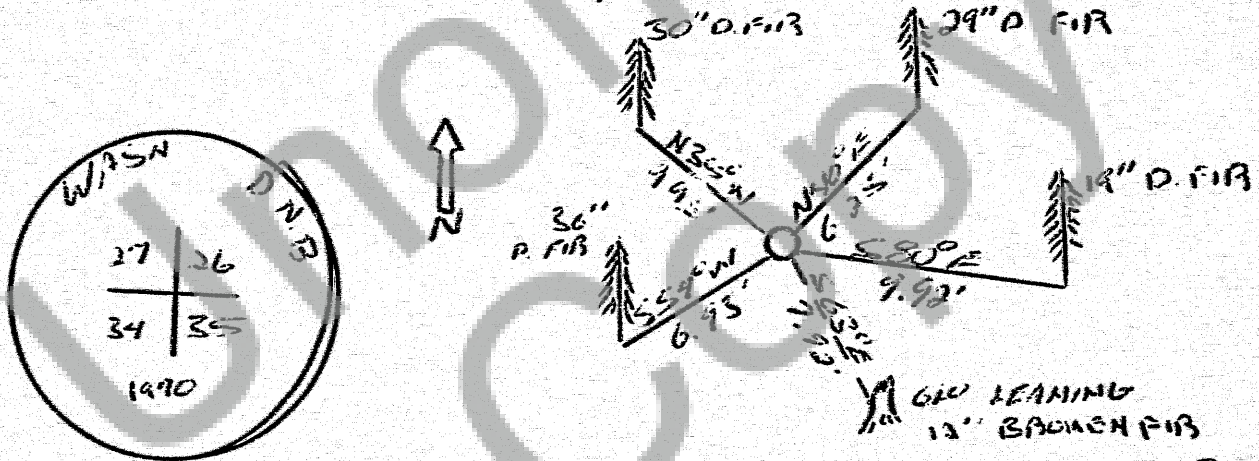
2. Description of Evidence Found:

FOUND BRASS CAP IN CONC., 610 B.T. 563°E (610 554E) 12.0' (610 MARKS) 4 CORN DNR B.T.S.



3. Describe Monument, Accessories and Corollary Data to Perpetuate this Corner Location, grain corner and indicate meridian and reference to map of record. Surveyor's Field Book No.

4 Page No. 16 Date of work 12/82




Washington Plane Coordinates: Zone, Y X
Order Accuracy. Derived From:
Pin Pointed on Photo No. Date Located at

SURVEYOR'S CERTIFICATE

This corner record correctly represents work performed by me or under my direction in compliance with the provisions of Chapter 50, Laws of 1973. Date 1-18-83

Signature Roy O. Gaylord

18751
Certificate No.
95311



AUDITOR'S CERTIFICATE

Filed for record this 19th day of January 1983 at 10:40 A.M. In Book 4/9 of Monuments at page 51 at the request of Vera Surveying

Signature Mary M. Allen by B. Babcock
County Auditor