

95307

LAND CORNER RECORD

T 4 N, R. 9E W.M.  
Segregated Surveys:

SILKHAMIA

County  
Corner Code No. T-21


Name: ONE-QUARTER CORNER  
DLC, HES. Tract, Mining Claim, Indian Allotment, Federal Reserve, Townsite.

1. History of Corner Establishment and Subsequent Restoration:

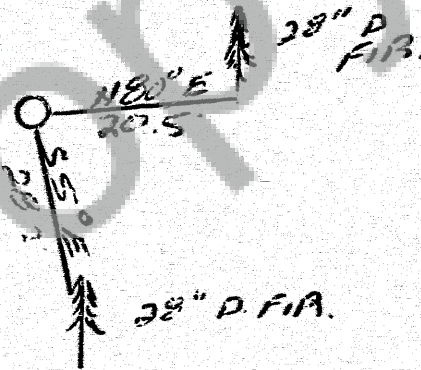
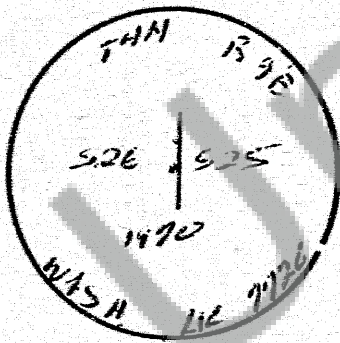
CORNER WAS ORIGINALLY SET BY DEPUTY SURVEYOR JACOB RICHARDSON IN OCT.-NOV. 1892 UNDER CONTACT # 383. PORTERFIELD & OLSEN ENG. BOTH USED SINGLE PROP. PLACEMENT OF CORNER.

2. Description of Evidence Found:

FD. IRASS CAP IN CORNER  
NO ORIGINAL EVIDENCE



3. Describe Monument, Accessories and Corollary Data to Perpetuate this Corner Location. Diagram corner and indicate meridian and reference to map of record. Surveyor's Field Book No. 2 Page No. 7 Date of work 12/82



Washington Plane Coordinates: \_\_\_\_\_ Zone, Y \_\_\_\_\_, X \_\_\_\_\_  
Order Accuracy. Derived From: \_\_\_\_\_  
Pin Pointed on Photo No. \_\_\_\_\_ Date \_\_\_\_\_ Located at \_\_\_\_\_


SURVEYOR'S CERTIFICATE

This corner record correctly represents work performed by me or under my direction in compliance with the provisions of Chapter 50, Laws of 1973. Date 1-18-83

Signature

Certificate No. 10231

95307



AUDITOR'S CERTIFICATE

Filed for record this 17 day of June 1983 at 10:40 A.M. in Book 417 of \_\_\_\_\_ at page 47 at the request of \_\_\_\_\_

County Auditor