

95304

# LAND CORNER RECORD

SKAMANIA

County

T 4 N, R 9 E, W.M.

Corner Code No. 2-17

Segregated Surveys:

Name: SECTION COR.

Corner No.:


D.L.C. HFS, Tract, Mining Claim, Indian Allotment, Federal Reserve, Townsite.

### 1. History of Corner Establishment and Subsequent Restoration:

CORNER WAS ORIGINALLY SET BY EDWIN RICHARDSON IN 1879 UNDER CONTRACT DATED 12/7/1878. WASH. STATE D.M.R. LATER MON. COR. WITH BRASS CAP IN CONC. (1970)

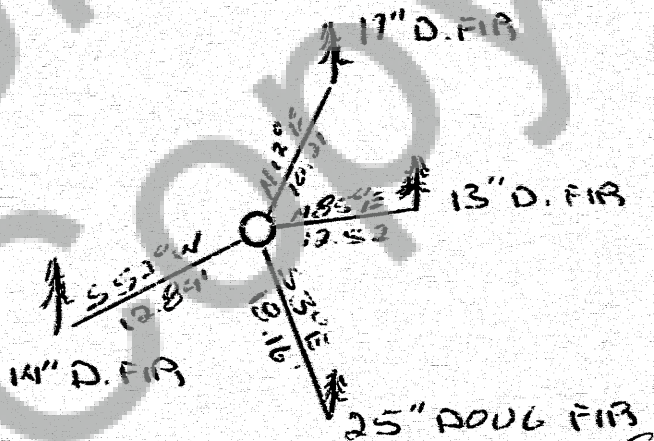

### 2. Description of Evidence Found:

FOUND D.M.R. BRASS CAP IN CONC FROM WHICH  
A 17" D FIR N 12° E @ 10.21'  
A 13" D FIR N 85° E @ 12.52'  
A 25" D. FIR S 3° E @ 18.16'  
A 14" D. FIR S 53° W @ 12.84'



### 3. Describe Monument, Accessories and Corollary Data to Perpetuate this Corner Location. Diagram corner and indicate meridian and reference to map of record. Surveyor's Field Book No. \_\_\_\_\_

4 Page No. 5 Date of work 12/82



Washington Plane Coordinates: Zone, Y, X, Scaled, Dist.

Pin Pointed on Photo No. Date Locate Lat

### SURVEYOR'S CERTIFICATE

This corner record correctly represents work performed by me or under my direction in compliance with the provisions of Chapter 50, Laws of 1973, Enacted 1-18-83

Signature *Roy O. Gaylor*

Certificate No. 18131

95304



### AUDITOR'S CERTIFICATE

Filed for record this 19th day of January 1983 at 10:40 A.M. In Book 4/9 of Monuments at page 44 at the request of Terra Surveying

County Auditor *Nary McClain by B. Calvick*