

RES 20-1808(9-77)
95300

LAND CORNER RECORD

T 4 N, R 9 E, W.M.
Segregated Surveys:
Name: CS 1/16

SKAMANIA

County
Corner Code No. Y-14

Corner No.:
DLC, HES, Tract, Mining Claim, Indian Allotment, Federal Reserve, Townsite.

1. History of Corner Establishment and Subsequent Restoration:

N/A

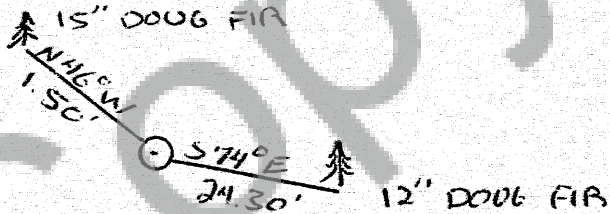
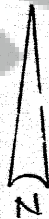

2. Description of Evidence Found:

N/A



3. Describe Monument, Accessories and Corollary Data to Perpetuate this Corner Location. Diagram corner and indicate meridian and reference to map of record. Surveyor's Field Book No. 8 Page No. 2 Date of work 12/82

SET A 2 1/2" x 30" ALUM PIPE WITH
A 2 1/2" ALUM. CAP.



Washington Plane Coordinates: Zone Y
Order Accuracy: Derived From:


Pin Pointed on Photo No. Date Located at

SURVEYOR'S CERTIFICATE

This corner record correctly represents work performed by me or under my direction in compliance with the provisions of Chapter 50, Laws of 1973. Date 1-6-1983

Signature: Roy O. Gaylord

Certificate No. 95300



AUDITOR'S CERTIFICATE

Filed for record this 19 day of Dec 1983 at 10:40 A.M. In Book 4/9 of Skamania at page 40 at the request of

Roy O. Gaylord
Harvey M. (Olson)
County Auditor