

LAND CORNER RECORD

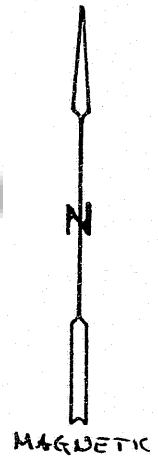

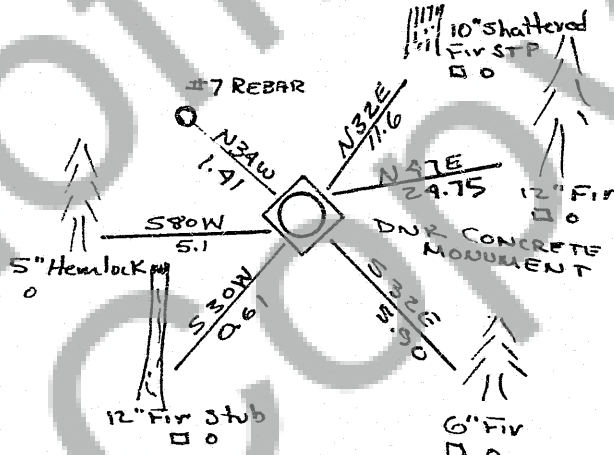
T 7 N. R. 5 E, W.M. SKAMANIA County Corner Code No. N-1 S
Segregated Surveys: Name: Corner No.:
DLC, HES, Tract, Mining Claim, Indian Allotment, Federal Reserve, Townsite.

1. History of Corner Establishment and Subsequent Restoration: GLO - Found DNR CONCRETE MONUMENT LYING ON GROUND. SET SAME AT DISTANT INTERSECT FROM 2 BT'S. RINGED MONUMENT WITH STONES. FALES ON BT'S DOUBT "FACE" CORNER POSITION. FALE Appx 15 feet to WEST. Found a No 7 REBAR IN GROUND N34 W 1.41 feet set by unknown, no record found. DNR TAGS ON TREES. BT'S are Knife scribed.

2. Description of Evidence Found:
① 30" Fir Stump N66W 19.5 to center BT. Scribe visible 1/4 515 BT
② 12" Fir S73W 20.5 to center Scribe visible 1/4 5 22 GLO
③ 30" Fir N68W 29 1/2 links
④ 4" Fir S68W 31 links
5" Hemlock S80W 5.1 DNR NAIL
6" Fir S32E 5.90 DNR TAG & NAIL
10" Shattered Fir Stump N32E 11.6 DNR TAG & NAIL

3. Describe Monument, Accessories and Corollary Data to Perpetuate this Corner Location: Diagram corner and indicate meridian and reference to map of record. Surveyor's Field Book No. 9-81 Page No. 3 Date of work 5 Nov 81

D Reference Plate
0 " NAIL



Washington Plane Coordinates: _____ Zone, Y _____, X _____
Order Accuracy. Derived From: _____
Pin Pointed on Photo No. _____ Date _____ Located at _____

SURVEYOR'S CERTIFICATE

This corner record correctly represents work performed by me or under my direction in compliance with the provisions of Chapter 50, Laws of 1973. Date 8 Nov 82
Signature Archie B. Carpenter Certificate No. 16196



AUDITOR'S CERTIFICATE

Filed for record this 16 day of Nov 1982 at 2 P.M. In Book 75 of _____ at page 5-3 at the request of Archie B. Carpenter
County Auditor