


95297 LAND CORNER RECORD

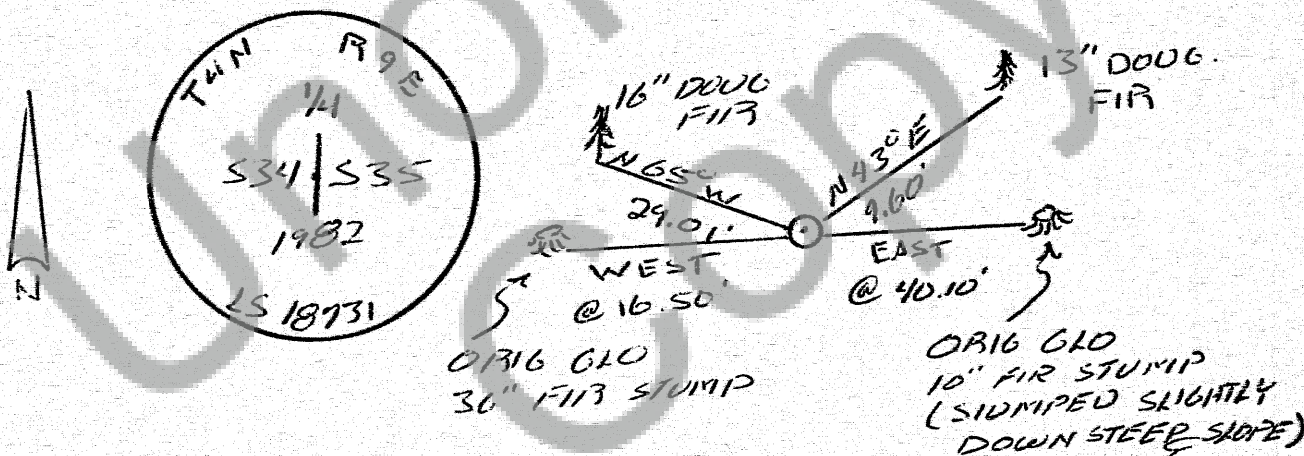
T 4 N. R 9E W.M. County SKAMANIA Corner Code No. X-17
 Segregated Surveys:
 Name: ONE QUARTER COR. Corner No.:
DLC, H.E., Tract, Mining Claim, Indian Allotment, Federal Reserve, Townsite



1. History of Corner Establishment and Subsequent Restoration:
 COR WAS ORIG. ESTABLISHED BY DEPUTY SURVEYOR
 JACOB RICHARDSON IN OCT.-NOV 1892. IN THE
 1860'S RON DIXON SET COR. FOR BROUGHTON LUMBER CO.

2. Description of Evidence Found:
 FOUND A 1 1/2" PAINTED WATER PIPE BEARING
 S 68-41-40 E A DISTANCE OF 33.18' FROM OUR SET POINT.
 ALSO FOUND TWO ORIG GLO STUMPS AS SET
 BY RICHARDSON. BT TO THE EAST WAS SLIGHTLY
 OUT OF POSITION DUE TO SUMPING ON STEEP SLOPE.

3. Describe Monument, Accessories and Corollary Data to Perpetuate this Corner Location. Dia-
 gram corner and indicate meridian and reference to map of record. Surveyor's Field Book No.
 9 Page No. 11 Date of work 12/82




Washington Plane Coordinates: Zone, Y X
 Order Accuracy, Derived From:
 Pin Pointed on Photo No. Date Located at

SURVEYOR'S CERTIFICATE

This corner record correctly represents work performed by me or
 under my direction in compliance with the provisions of Chapter
 59, Laws of 1973 Date 1-6-1983
 Signature Roy O. Gaylord Certificate No. 18731

95297



AUDITOR'S CERTIFICATE

Filed for record this 19 day of April 1983 at 10:40 A.M. In
 Book 4/9 of Monument at page 37 at the request of
 Roy O. Gaylord
 Sheriff M. Chase
 County Auditor