

95292

LAND CORNER RECORD

SKAMANIA

Count:

T 4 N, R. 9E, W.M.

Corner Code No. V-20

Segregated Survey:

Name: EAST 116

Corner No.:

D.C. RES. Tract, Mining Claim, Indian Allotment, Federal Reserve, Townsite

1. History of Corner Establishment and Subsequent Restoration:


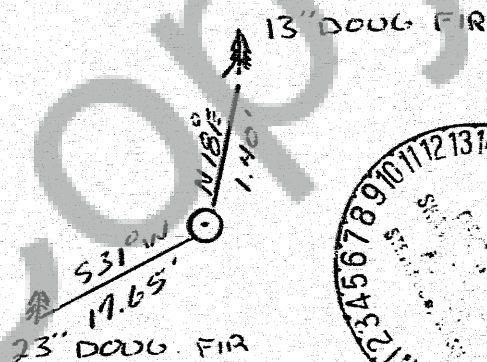
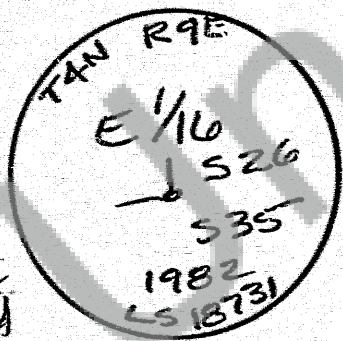
N/A

2. Description of Evidence Found:

N/A

3. Describe Monument, Accessories and Corollary Data to Perpetuate this Corner Location. Diagram corner and indicate meridian and reference to map of record. Surveyor's Field Book No. 5 Page No. 14 Date of work 12/82

SET A 2 1/2" x 30" ALLUM. PIPE WITH A 2 1/2" ALLUM. CAP.



Washington Plane Coordinates: Zone, Y, X
Order Accuracy, Derived From:

Pin Pointed on Photo No. Date Located at

SURVEYOR'S CERTIFICATE

This corner record correctly represents work performed by me or under my direction in compliance with the provisions of Chapter 50, Laws of 1973. Date 1-6-1983

Signature *Roy O. Gaylord*

Certificate No. 18731



95292

AUDITOR'S CERTIFICATE

Filed for record this 19 day of Jan 1983 at 10:00 A M In Book 419 of Skamania at page 32 at the request of

Roy O. Gaylord

Signature *Gary M. Oliver*
County Auditor