

LAND CORNER RECORD

T 4 N, R 9E . W.M. SKAMANIA County
Segregated Surveys: Corner Code No. U-21
Name: SOUTH 1/16 20/25 Corner No.:
D.L.C., H.E.S., Tract, Mining Claim, Indian Allotment, Federal Reserve, Townsite

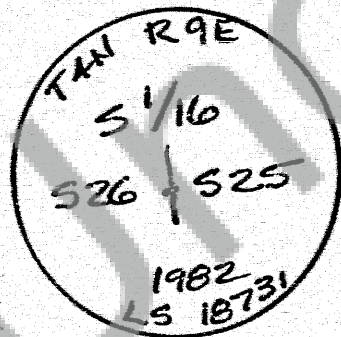
1. History of Corner Establishment and Subsequent Restoration:

N/A


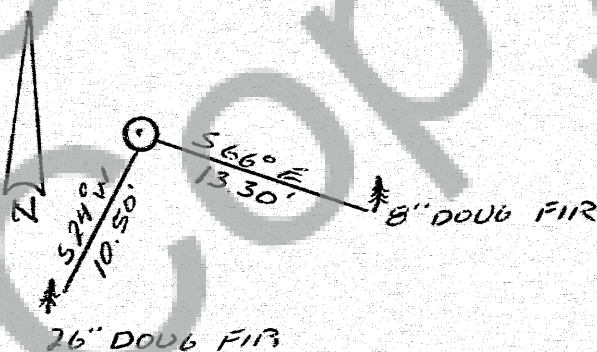
2. Description of Evidence Found:

N/A

3. Describe Monument, Accessories and Corollary Data to Perpetuate this Corner Location. Diagram corner and indicate meridian and reference to map of record. Surveyor's Field Book No. 2 Page No. 10 Date of work 12/82



SET A 2 1/2" X 30" ALUM PIPE WITH A 2 1/2" ALUM. CAP.



Washington Plane Coordinates: Zone, Y X
Order Accuracy. Derived From:


Pin Pointed on Photo No. Date Located at

SURVEYOR'S CERTIFICATE

This corner record correctly represents work performed by me or under my direction in compliance with the provisions of Chapter 50, Laws of 1973. Date 1-6-1983

Signature Roy O. Gaylord Certificate No. 18131

95289



AUDITOR'S CERTIFICATE

Filed for record this 14th day of January 1983 at 10:30 A.M. Book 4/9 of Monuments at page 29 at the request of Vera Surveying

County Auditor Gary M. Olson by B. Babcock