

RES 20-1808(9-77)

95281

LAND CORNER RECORD

T 4 S R 9 E W 1/4
Segregated Survey:

SKAMANIA

County
Corner Code No. T-19

Name: CENTER ONE-QUARTER Corner No.:
OLD, HHS, Trust, Mining Claim, Indian Allotment, Federal Reserve, Townsite

1. History of Corner Establishment and Subsequent Restoration:

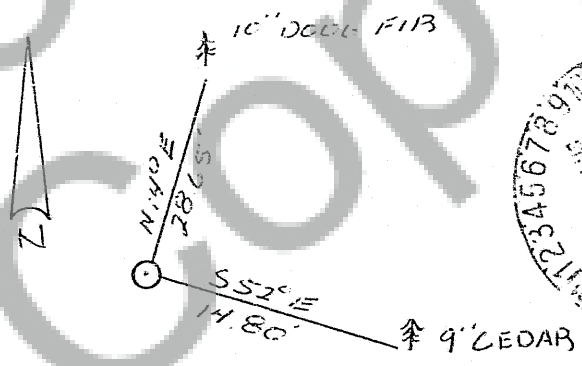
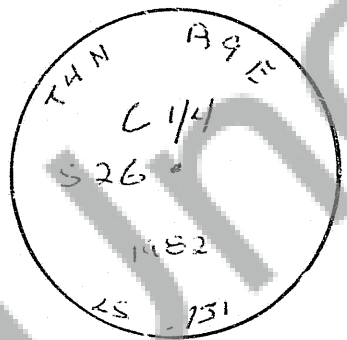
TERRA SURVEYING SUBDIVIDED SECTION 9, SET A 5/8" x 30"
IRON ROD IN 1981.
IN 1953 H.F. DONNELLY SET COR.

2. Description of Evidence Found:

FOUND TERRA I.R. PLACED MON. OVER I.R.
ALSO FOUND 1 1/2" I.P. SET BY DONNELLY
BEARING N 27-03 S S E A DISTANCE OF
17.61' FROM OUR SET POINT

3. Describe Monument, Accessories and Corollary Data to Perpetuate this Corner Location. Diagram corner and indicate meridian and reference to map of record. Surveyor's Field Book No. / Page No. 9 Date of work 12/82

SET A 2 1/2" x 30" ALUM PIPE WITH A
2 1/2" ALUM CAP OVER EXISTING IRON ROD.




Washington UTM Coordinates: Zone: Y X
Order Accuracy: Derived From:

Pin Pointed on Photo No. Date Located at

SURVEYOR'S CERTIFICATE

This corner record correctly represents work performed by me or under my direction in compliance with the provisions of Chapter 50, Laws of 1973, Title 1-6-1985.
Signature: *Ross Gaylor* Certificate No. 18731



95281

AUDITOR'S CERTIFICATE

Filed for record this 19th day of January 1983 at 10:40 A. M. in
Book 4/9 of Monuments at page 21 at the request of
Terra Surveying
Signed: *Gary M. Allen by B. Babcock*
County Auditor

Form prescribed by Bureau of Surveys and Maps pursuant to the provisions of Section 5 (2), Chapter 50, Laws of 1973.