


94673



ARTHUR T. ROETCISOENDER )  
 )  
v. )  
 )  
BALD KNOB LAND & TIMBER CO.; )  
LEON SCOTT, d/b/a SCOTT )  
TIMBER COMPANY. )

CLAIM OF LOGGER'S LIEN

NOTICE IS HEREBY GIVEN that Arthur T. Roetcisoender of Kelso, Cowlitz County, State of Washington, claims a lien upon 1750M feet of logs which were cut, felled, and bucked in Skamania County, State of Washington, and are now lying on the areas described on Exhibits "A", "B", and "C" which are attached hereto and incorporated herein by this reference.

Said lien is for labor performed upon and assistance rendered in cutting, felling, and bucking said timber and logs; that the name of the owner or reputed owner of the lands described on Exhibits "A", "B" and "C", and the owner of the logs is Bald Knob Land & Timber Company, Portland, Oregon; that Leon Scott d/b/a Scott Timber Company, Lake Nahwatzel, Route 10, Shelton, Washington, employed this lien claimant to perform such labor and render such assistance upon the following terms and conditions:

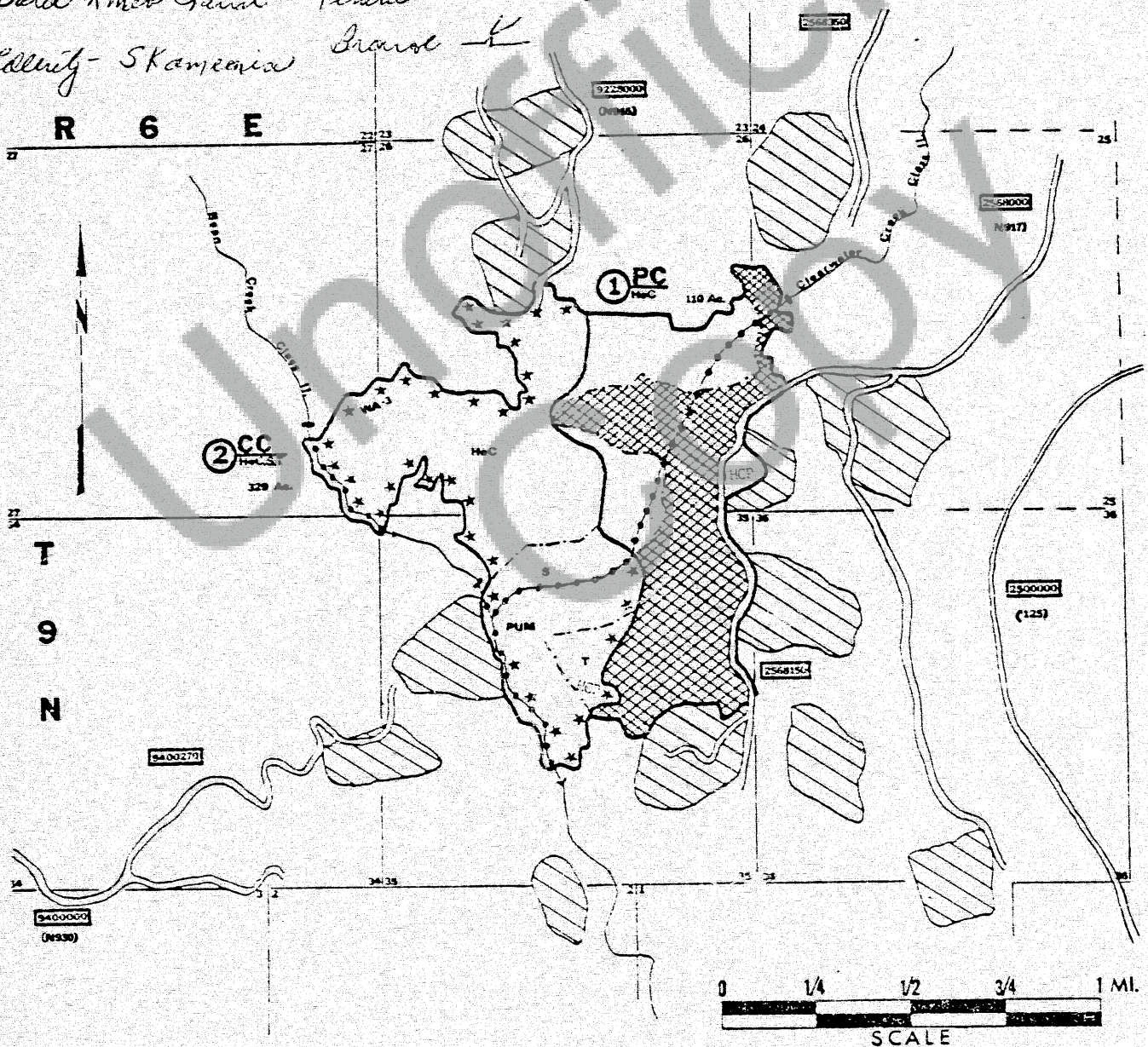
That the said lien Scott agreed to pay this lien claimant \$150.00 per day for his labor and assistance hereinabove described; that said contract has been faithfully performed and fully complied with on the part of this lien claimant commencing April 25, 1932 and continuing without interruption on all working days to and including August 27, 1932. That 30 days have not elapsed since August 27, 1932; that the following is a schedule of the work performed and the payments made on account of said services:

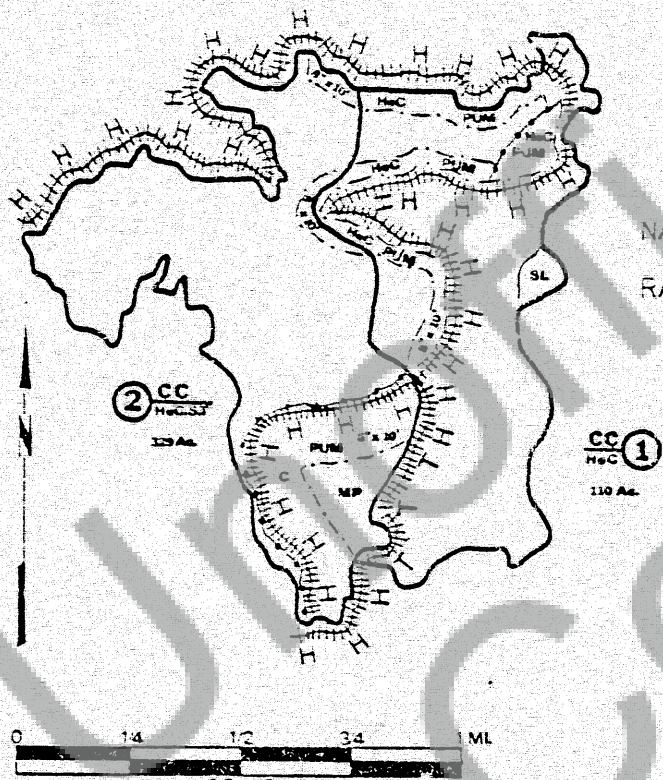


**SALE AREA MAP AND SLASH DISPOSAL MAP**  
**SALE NAME : VTS-LIFT 1**  
**NATIONAL FOREST : GIFFORD PINCHOT**  
**RANGER DISTRICT : ST. HELENS**

SHEET 1 OF 4

*Bald Knob Land - timber*  
*County - Skamania Grant*





SALE AREA MAP AND SLASH

DISPOSAL MAP

SALE NAME : VTS - LIFT I

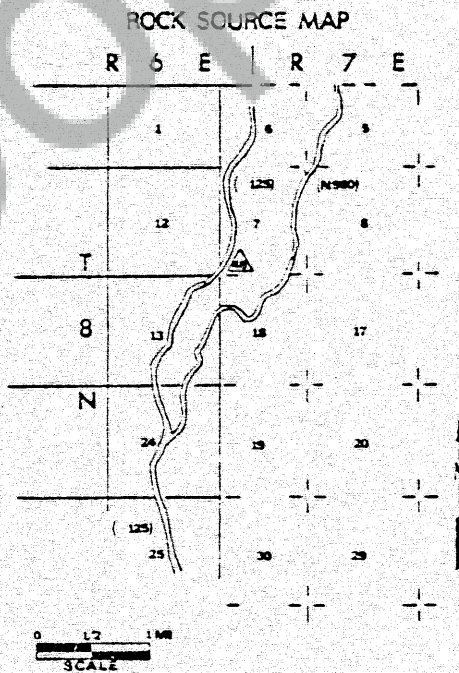
NATIONAL FOREST : GIFFORD PINCHOT

RANGER DISTRICT : ST. HELENS

SHEET 2 OF 4

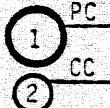



BMT 8/81




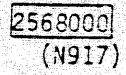
SALE AREA MAP AND SLASH DISPOSAL MAP  
 SALE NAME: VTS-LIFT I  
 NATIONAL FOREST: GIFFORD PINCHOT  
 RANGER DISTRICT: ST. HELENS  
 SHEET 3 OF 4


Legend


- 


Partial Cutting Unit, B2.3, B2.31
- 


Clearcutting Unit, B2.3, B2.31
- 


Existing Transportation System Road, B5.12
- 


Road Number
- 


Tractor Yarding Specified, B6.42
- 


Existing Clearcut
- 


Skyline Yarding Specified, B6.42, C5.42#
- 

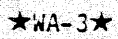
Helicopter Yarding Specified, B6.42, C6.42#
- 


Machine Pile Slash, C5.74 (Option 1)
- 


Specified Skidding or Yarding Boundary, B6.42
- 


Protect Streamcourse, Block Marks Upper Limit, B6.5
- 


Hand Fireline, C6.73#
- 


Tractor Fireline, C6.73#
- 

Wildlife Tree Area, C2.31#
- 

Source of Base Course, Surface Rock and Rock Riprap
- 

Streamcourse Directional Felling Required, C6.51
- 

Pile and Covering Unutilized Material, C6.74 (Option 1) and C5.74# (Option 4)
- 

Area of Green Timber Not Affected by Devastation
- 

Helispot to be constructed by Purchaser, C6.77 (Option 2).

SALE AREA MAP AND SLASH DISPOSAL MAP  
SALE NAME: VTS-LIFT I  
NATIONAL FOREST: GIFFORD PINCHOT  
RANGER DISTRICT: ST. HELENS  
Sheet 4 of 4

Sale Area Boundary is designated as 200 feet slope distance outside each cutting unit, except where two different timber sales have common subdivision boundaries, then sale area boundary is subdivision boundary. Each Clearcutting Unit is a subdivision. Sale Area Boundary for partial cut is cutting unit boundary, B1.1, B6.35.

Warning signs and/or flagmen will be required when Purchaser's Operations are conducted on or adjacent to roads or trails open to public travel, C6.33.


All landings, tractor skidroads, and Temporary Roads shall be scarified, C6.4 (Option 1) (c) (ii).

All landings are designated as "Landing Construction Critical", C6.422.

Pile and cover slash on landings and decking areas inside Clearcutting Units, C6.74 (Option 1).

Piling of Unutilized Material located on and adjacent to landings is required, C6.74# (Option 4).

The designated areas as shown on the Slash Disposal Map may be adjusted and relocated on the ground by the Forest Service following logging. The area to be machine piled will not exceed a total of 26 acres, C6.74 (Option 1).




SALE AREA MAP AND SLASH DISPOSAL MAP

SALE NAME: V T S - CLEARWATER V

NATIONAL FOREST: GIFFORD PINCHOT

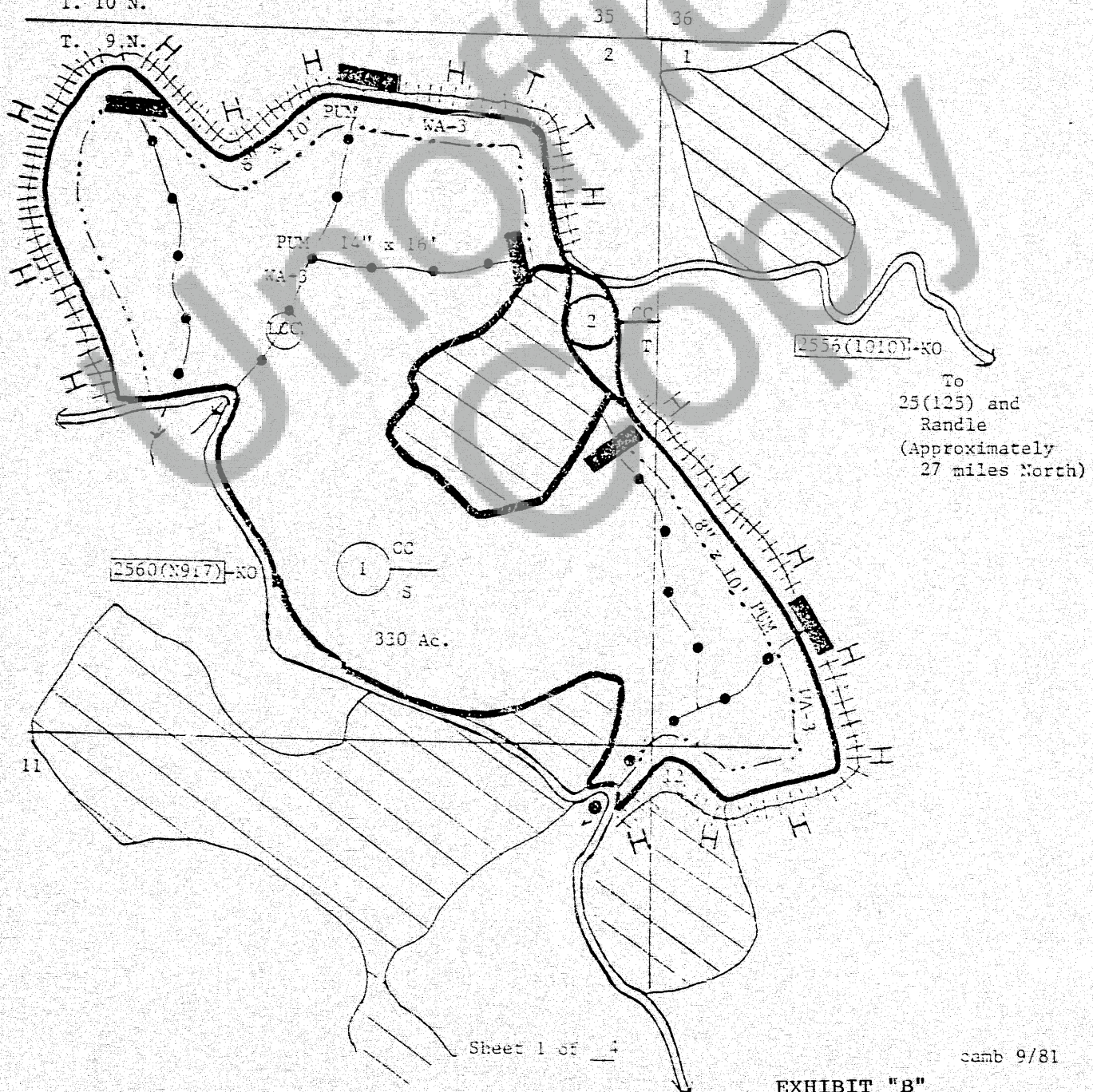
RANGER DISTRICT: ST. HELENS



*Bellevue Knob Road + timber*

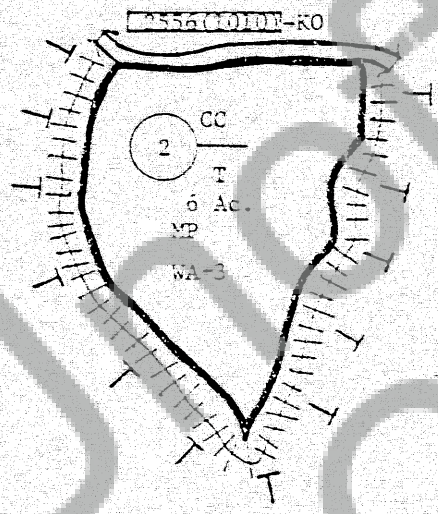

*County - Skamania*  
*Block - 54*  
T. 10 N.

R. 6 E.

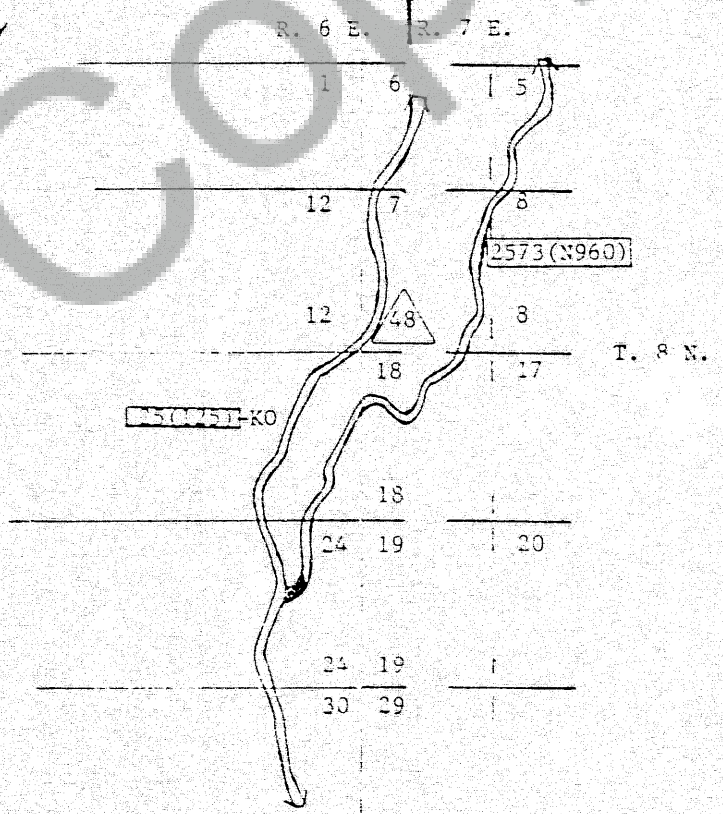





SALE AREA MAP AND SLASH DISPOSAL MAP  
 SALE NAME: V T S - C L E A R W A T E R V  
 NATIONAL FOREST: GIFFORD PINCHOT  
 RANGER DISTRICT: ST. HELENS



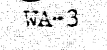










ROCK SOURCE MAP



SALE AREA MAP AND SLASH DISPOSAL MAP  
 SALE NAME: V T S - C L E A R W A T E R V  
 NATIONAL FOREST: GIFFORD PINCHOT  
 RANGER DISTRICT: ST. HELENS

L E G E N D

-  Subdivision Boundary, B1.1.
-  Clearcutting Unit, B2.3.
-  Wildlife Tree Area, C2.31#.
-  Existing Transportation System Road, B5.12.
- KO Keep Road or Trail Open, B6.22.
- T Tractor Yarding Specified, B6.42.
- S Skyline Yarding Specified, B6.42, C6.42#.
-  Landing Construction Critical, C6.422.
- MP Machine Piling and Covering of Slash, C6.74, Option 1.
-  Protect Streamcourse, Block Marks Upper Limit, B6.5.
-  Hand Fireline, C6.73#.
-  Tractor Fireline, C6.73#.
- PUM Piling and Covering of Unutilized Material, C6.74#, Option 4.
-  Slash Disposal Boundary
-  Source of Base Course, Surface Rock and Rock Riprap
-  Existing Units

SALE AREA MAP AND SLASH DISPOSAL MAP  
SALE NAME: YTS-CLEARWATER V  
NATIONAL FOREST: GIFFORD PINCHOT  
RANGER DISTRICT: ST. HELENS  
SHEET 4 OF 4

Sale Area Boundary is designated as 200 feet slope distance outside each cutting unit, except where two different timber sales have common subdivision boundaries, then sale area boundary is subdivision boundary. Each Clearcutting Unit is a subdivision, B1.1, B6.35.

Warning signs and/or flagmen will be required when Purchaser's Operations are conducted on or adjacent to roads and trails open to public travel, C6.33.

All landings, tractor skidroads, and Temporary Roads shall be scarified, C6.4 (Option 1) (c) (ii).

Pile and cover slash on landings and decking areas inside Clearcutting Units, C6.74 (Option 1).

Piling and covering of Unutilized Material located on and adjacent to landings is required, C6.74\* (Option 4).

Pile and burn slash on non-specified roads outside Clearcutting Units, C6.74, (Option 5), C6.317.

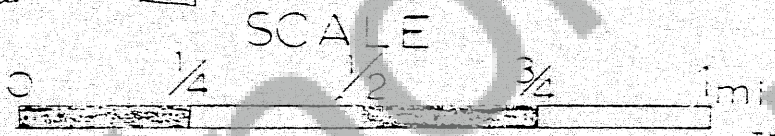
The designated areas shown on the Slash Disposal Map may be adjusted and relocated on the ground by the Forest Service following logging. The area to be machine piled will not exceed a total of 5 acres, C6.74 (Option 1).

SALE AREA MAP & SLASH DISPOSAL MAP  
SALE NAME: CML SALVAGE-SSTS  
NATIONAL FOREST: RIFFORD PINCHOT  
RANGER DISTRICT: ST. HELENS  
COMPARTMENT NO.: 1402  
SHEET : of 3

*Basal Knot Small + timber*

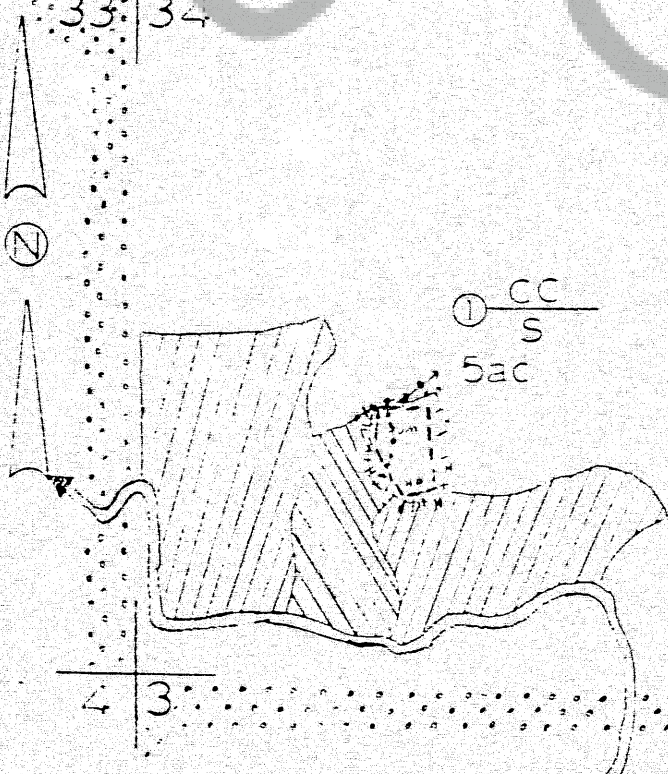
*County - Skamania*

*Branch -  $\Delta$*



R 6 E

28 27 ..... 26  
33 34 ..... 35



T 8 N









T 7 N

2528

EXHIBIT "C"

SALE AREA MAP & SLASH DISPOSAL MAP  
 SALE NAME: OWL SALVAGE-SSTS  
 NATIONAL FOREST: GIFFORD PINCHOT  
 RANGER DISTRICT: ST. HELENS  
 SHEET 2 of 3

Legend

	Subdivision Boundary, B1.1
	Subdivision Marked Prior to Advertisement, B1.1
CC	Clearcutting Unit, B2.3, B2.31
	Existing Transportation System Road, C5.12
S	Road Number
	Skyline Yarding Specified, B6.42, C6.42#
	Protect Streamcourse, Block Marks Upper Limit, B6.5
HP	Hand Fireline, C6.73#
PUM	Hand Pile and Cover Slash, C6.74 (Option 1)
	Pile and Cover Unutilized Material, C6.74# (Option 4)
	Other Ownership
	Existing Unit
5 Ac.	Acres of Cutting Unit

SALE AREA MAP & SLASH DISPOSAL MAP  
SALE NAME: OWL SALVAGE-SSTS  
NATIONAL FOREST: CLIFFORD PINCHOT  
RANGER DISTRICT: ST. HELENS  
SHEET 3 of 3

Sale Area Boundary is designated as 300 feet slope distance outside each cutting unit. Each Clearcutting Unit is a subdivision, B1.1, B6.35.

All landings and Temporary Roads shall be scarified, C6.4, Option 1, (c), (ii).

All landings are designated as "Landing Construction Critical", C6.422.

Warning signs and/or watchman will be required when Purchaser's Operations are conducted on or adjacent to roads or trails open to public travel, C6.33.

Machine pile and cover slash on landings, C6.74, Option 1.

Piling and covering of Unutilized Material located on and adjacent to landings is required. The designated areas may be adjusted and relocated on the ground by Forest Service following logging. The area to be hand piled will not exceed 1 acre; the area to PUM will not exceed 4 acres, C6.64, Option 1; C6.74#, Option 1.

Live or dead reserve trees for wildlife in Clearcutting Units are marked with red paint above and below stump height, C2.37.

Cutting dead trees outside of Clearcutting Units shall be limited to those dead trees determined to be hazardous by the Forest Service, such dead trees to be cut shall be designated by the Forest Service, C2.31#, Option 1.