

LAND CORNER RECORD

15.19

SKAMANIA

County

LINE TREE

T 7 N. R. 5. E . W.M.  
Segregated Surveys:

Corner Code No. LM-17

Name


Corner No.:

DLC, NES, Tract, Mining Claim, Indian Allotment, Federal Reserve, Townsite.

1. History of Corner Establishment and Subsequent Restoration: GLO. Found 48" Hemlock stump. Tree had been fire killed, felled and left. Found one notch overgrown on north side. South bottom notch rotted away. On log found notches on north and south sides. Set rebar on immediate south side of stump. Railroad spike, PK nail and flasher on north side of stump.  
PHOTO'S ON FILE

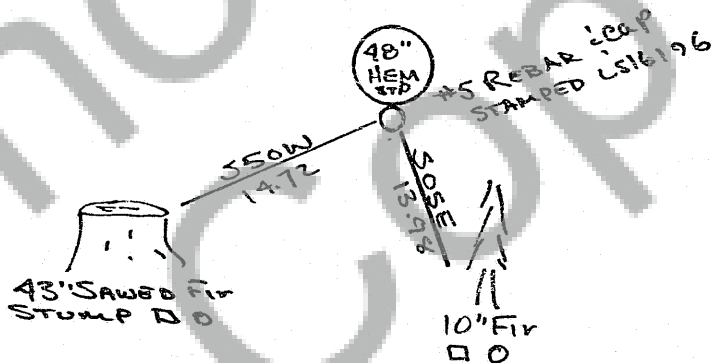
2. Description of Evidence Found:

48" Hemlock stump with 2 notches on north and one notch on south sides.



3. Describe Monument, Accessories and Corollary Data to Perpetuate this Corner Location. Diagram corner and indicate meridian and reference to map of record. Surveyor's Field Book No. 9-81 Page No. 16 Date of work 19 Aug 82

- Reference Plate
- Railroad spike



Washington Plane Coordinates: \_\_\_\_\_ Zone, Y \_\_\_\_\_, X \_\_\_\_\_  
Order Accuracy. Derived From: \_\_\_\_\_


Pin Pointed on Photo No. \_\_\_\_\_ Date \_\_\_\_\_ Located at \_\_\_\_\_

SURVEYOR'S CERTIFICATE

This corner record correctly represents work performed by me or under my direction in compliance with the provisions of Chapter 50, Laws of 1973. Date 8 Nov 82

Signature Archie B. Carpenter

Certificate No. 16196



AUDITOR'S CERTIFICATE

Filed for record this 16 day of Nov 1982 at 2 M. In Book 715 of monuments at page 49 at the request of Archie B. Carpenter

Shirley M. (Cisow) County Auditor