


LONGVIEW AREA



LAND CORNER RECORD

KAMANIA

County

12 6/7

T 7 N. R. 56 S. Segregated Surveys:

Corner Code No. E-1

Name:

Corner No.:

DLC, HES, Tract, Mining Claim, Indian Allotment, Federal Reserve, Townsite.

1. History of Corner Establishment and Subsequent Restoration: Est. Sept. 8, 1900 by Lewis D.W. Shelton Deputy Surveyor. Adiligent search was made for remains of original post but no trace found. This is second corner dug at without finding any remains. Found remains of post set by Bystrom 1894 4.4 chains north. Set 2 1/2" iron pipe with brass cap at distant interset from center of both BT's. Ringed monument with stone, witnessed by Arden stocks. Photo's on file.

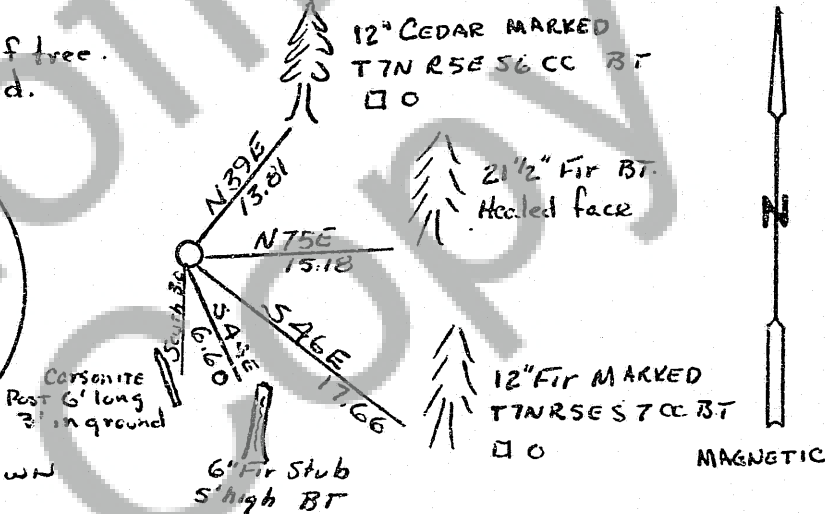
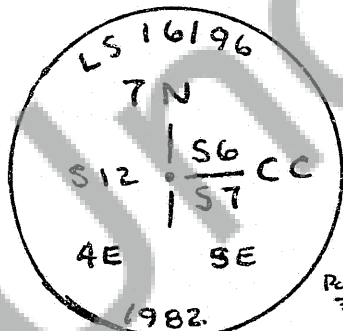
2. Description of Evidence Found: Cruiser Mark's.

12" Fir N 75E 23 links. Now 2 1/2" Fir with healed face. BT.

7" Fir S 44E 10 links. Now 6" Fir stub 5' high with scribe visible. T 7 N R 5 E S 7 CC BT

3. Describe Monument, Accessories and Corollary Data to Perpetuate this Corner Location. Diagram corner and indicate meridian and reference to map of record. Surveyor's Field Book No. D-82 Page No. 278 Date of work 5 Oct 82


- Reference Plate
16p nail drive in side of tree. Distance to nail head.



CAP STAMPED AS SHOWN Ringed with stone
Washington Plane Coordinates: Zone, Y, X
Order Accuracy. Derived From:
Pin Pointed on Photo No. Date Located at.

SURVEYOR'S CERTIFICATE

This corner record correctly represents work performed by me or under my direction in compliance with the provisions of Chapter 50, Laws of 1973, Date 6 Oct 82



Registered, Indexed, Direct, Recorded, Mailed
Archie B. Carpenter
LS 16196 Certificate No.
94919

AUDITOR'S CERTIFICATE

Filed for record this 25 day of October 1982 at 9:00 A.M. In Book 7/5 of Monument at page 47 at the request of Archie B. Carpenter

County Auditor