

94485

USFS

RES 20-1808(9-77)

BOOK 715 PAGE 35

LAND CORNER RECORD

SKAMANIA

County

T. 7 N, R. 5 E, W.M.
Segregated Surveys:

Corner Code No. A-13

Name: NORTHWEST CORNER SECTION 3


Corner No.: NW-3

DLC, HES, Tract, Mining Claim, Indian Allotment, Federal Reserve, Townsite

1. History of Corner Establishment and Subsequent Restoration:

CORNER ORIGINALLY SET BY GOVERNMENT LAND OFFICE SURVEY

RESTORATION BY WASHINGTON D.N.R. - 1969



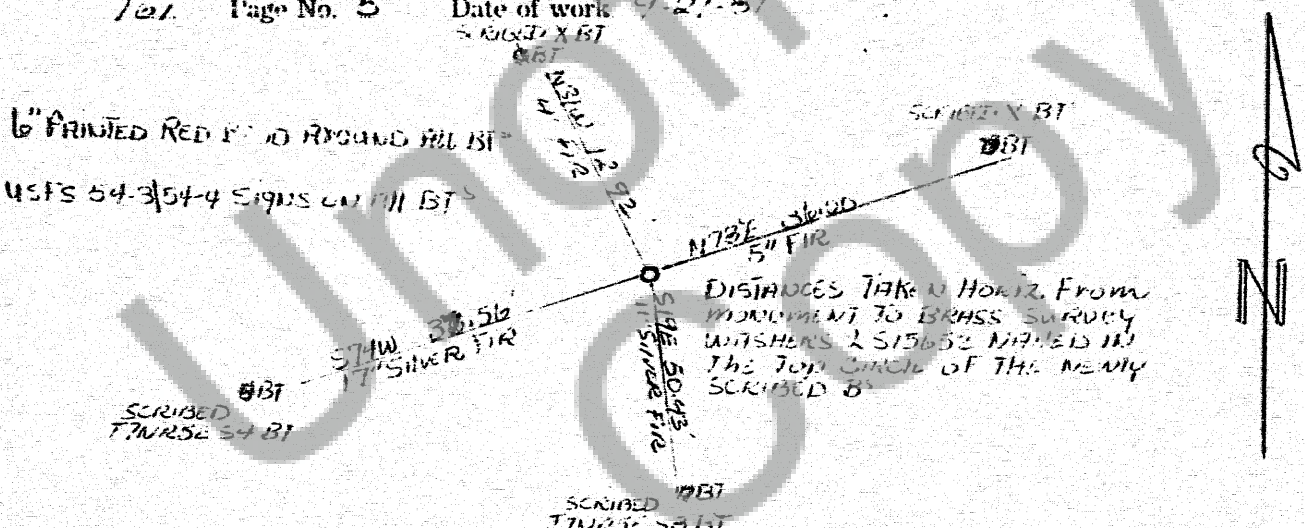
2. Description of Evidence Found:

DNR CONCRETE MONUMENT WITH A BRASS CAP MARKED

R5E
T8N 333450
T7N 413
1969

- 26' FIR STUMP S30 1/2 E 20.46' VISIBLE SCRIBE - USFS BT SIGN
- 28' FIR STUMP N52 1/2 E 24.42' VISIBLE SCRIBE " "
- 32' FIR STUMP N79 1/2 W 7.92' BURNED OUT
- 16' FIR STUMP MOVED BY LOGGING - VISIBLE SCRIBE S30 W 7.30'

3. Describe Monument, Accessories and Corollary Data to Perpetuate this Corner Location. Diagram corner and indicate meridian and reference to map of record. Surveyor's Field Book No. 101. Page No. 5 Date of work 9-21-81



Washington Plane Coordinates: _____ Zone, Y _____, X _____
Order Accuracy. Derived From: _____

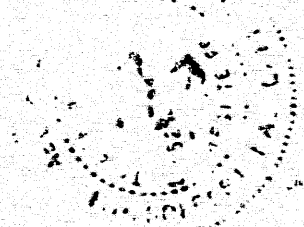
Pin Pointed on Photo No. _____ Date _____ Located at _____

SURVEYOR'S CERTIFICATE

This corner record correctly represents work performed by me or under my direction in compliance with the provisions of Chapter 50, Laws of 1973. Date July 24, 1982

Signature: Michael G. Hobbs Certificate No. LS15652

[SEAL]



AUDITOR'S CERTIFICATE

Filed for record this 30th day of JULY 1982 at 1:50 PM. In Book 715 of MONUMENTS at page 35 at the request of MICHAEL G. HOBBS

Signature: J.M. Olson County Auditor