

94483

RES 20-1808(9-77)

USFS

715

33

LAND CORNER RECORD

SKAMANIA

County

T 7 N, R 5E, W.M.

Corner Code No. A-9


Segregated Surveys:

Name: NORTH EAST CORNER SECTION 5

Corner No.: NE

DLC, HES, Tract, Mining Claim, Indian Allotment, Federal Reserve, Townsite.

1. History of Corner Establishment and Subsequent Restoration:
ORIGINALLY SET BY GOVERNMENT LAND OFFICE SURVEY
RESTORATION BY WASHINGTON DNR 1970



2. Description of Evidence Found:


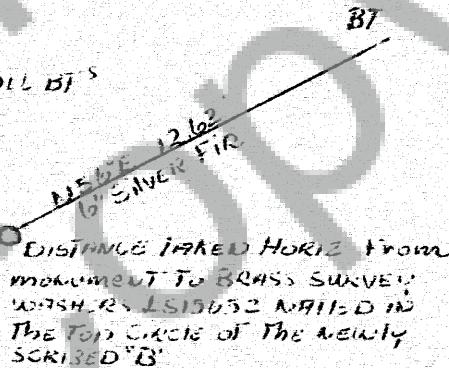
- DNR 4x4" CONCRETE MONUMENT WITH 17 BRASS CAP IMBED @ SOUTH EDGE IS 8x10x12" STONE WITH NOTCHES IN EAST EDGE
- 20' Hemlock STUB N42 1/2 E 5.28' VISIBLE SCRIBE STATE BT SIGN, USFS 54-3 SIGN
- 40' Hemlock 56 3/4 E 3.96' VISIBLE SCRIBE, LOCATION POSTER
- 54" FIR S11 1/2 W 14.52' FACE GROWN OVER, ONLY GO TAG STATE BT TAG
- 8" SILVER FIR N51 W 5.94' VISIBLE SCRIBE STATE BT SIGN

R5E T8N 5 1/4 1970

3. Describe Monument, Accessories and Corollary Data to Perpetuate this Corner Location. Diagram corner and indicate meridian and reference to map of record. Surveyor's Field Book No. 131-1 Page No. 160 Date of work 7-25-82

SCRIBED TO MARK 533 FT

6" PAINTED RED BAND PRINTED AROUND ALL BT'S
USFS 54-354-4 SIGNS ON ALL LIVING BT'S



Washington Plane Coordinates: Zone, Y, X
Order Accuracy. Derived From:

Pin Pointed on Photo No. Date Located at

SURVEYOR'S CERTIFICATE

This corner record correctly represents work performed by me or under my direction in compliance with the provisions of Chapter 50, Laws of 1973. Date July 24, 1982

Signature

Michael G. Hobbs, LS15652

Certificate No.

[SEAL]

AUDITOR'S CERTIFICATE

Filed for record this 30th day of JULY 1982 at 1:40 PM. In Book 715 of RECORDS at page 33 at the request of MICHAEL G. HOBBS, AUDITOR

Dep. County Auditor

Form prescribed by Bureau of Surveys and Maps pursuant to the provisions of Section 5 (2), Chapter 50, Laws of 1973.

7016 III