

94481

USFS

V

RES 20-1808(9-77)

DATE 7/5 PAGE 31

LAND CORNER RECORD

SKAMANIA


County Corner Code No. R-9

T 7 N, R 5E, W.M.
Segregated Surveys:

Name: SOUTH EAST CORNER SECTION 20

Corner No.: SE 20

DLC, HES, Tract, Mining Claim, 1/4 Acre Allotment, Federal Reserve, Townsite.



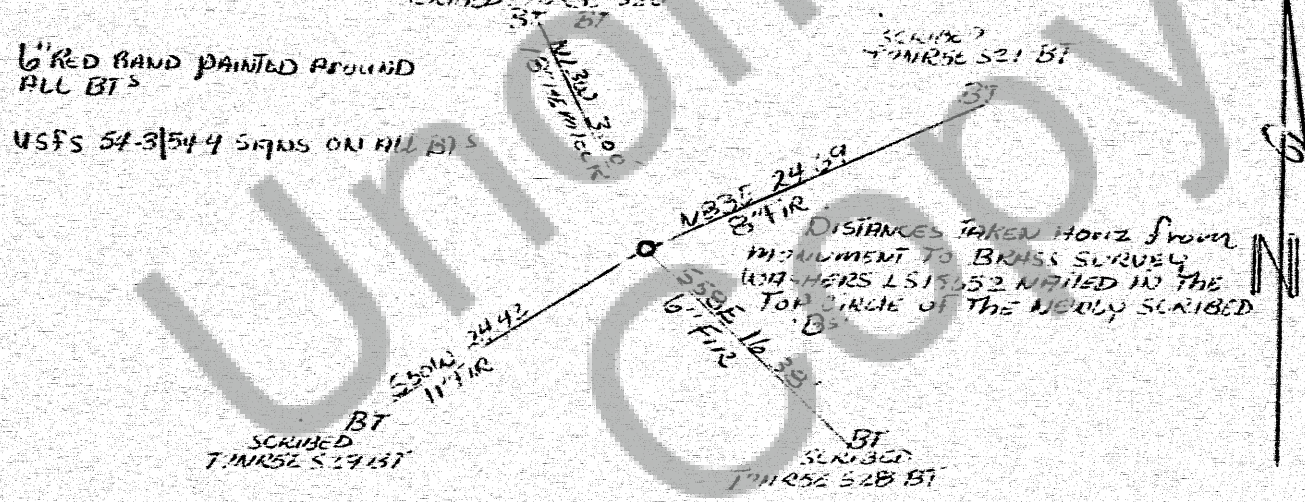
1. History of Corner Establishment and Subsequent Restoration:
ORIGINALLY SET BY GOVERNMENT LAND OFFICE SURVEY
RESTORATION BY WASHINGTON DNR 1977

2. Description of Evidence Found:
DNR CONCRETE MONUMENT WITH A BRASS CAP MARKED

- 6 BT^s
- 24" FIR STUMP N67E 23.10' - 11" STATE SCRIBE - USFS 17 SIGN - STATE TAG, Wey G. TAG - USFS 543 SIGN
- 26" FIR STUMP S32 1/4 W 31.02' NO SCRIBE
- RPS
- 18" HEMLOCK N13W 2 80' - STATE TAG
- 24" FIR N67E 22.25' " "
- 17" SQA9 NOBE - 22.50' - USFS LOCATION POSTER

T 7 N
R 5 E
16214
20134
29128

3. Describe Monument, Accessories and Corollary Data to Perpetuate this Corner Location. Diagram corner and indicate meridian and reference to map of record. Surveyor's Field Book No. 161 Page No. 7 Date of work 7-22-81

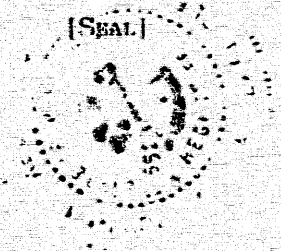


6" RED BAND PAINTED AROUND ALL BT^s
USFS 543/544 SIGNS ON ALL BT^s

Washington Plane Coordinates: _____ Zone, Y _____, X _____
Order Accuracy. Derived From: _____
Pin Pointed on Photo No. _____ Date _____ Located at _____

SURVEYOR'S CERTIFICATE

This corner record correctly represents work performed by me or under my direction in compliance with the provisions of Chapter 50, Laws of 1973. Date July 24, 1982
Signature Michael G. Hubbs Certificate No. LS15652



AUDITOR'S CERTIFICATE

Filed for record this 30th day of JULY 1982 at 1:30 PM. In Book 75 of MONUMENTS at page 31 at the request of MICHAEL G. HUBBS
J.M. Nelson Jay J. Neve
County Auditor