

# LAND CORNER RECORD

SKAPPANITA

T 7N N, R 5E, W.M.  
Segregated Surveys:

County  
Corner Code No. R-5

Name: SOUTH EAST CORNER, SECTION 19

Corner No.: SE


D.L.C., H.E.S., Tract, Mining Claim, 1/4 Acre Allotment, Federal Reserve, Townsite.

1. History of Corner Establishment and Subsequent Restoration:  
CORNER ORIGINALLY SET BY GOVERNMENT LAND OFFICE SURVEY  
RESTORED BY WASHINGTON DNR IN 1970

2. Description of Evidence Found:

T7N N5E  
19120  
30124  
1973


4 1/4" CONCRETE MONUMENT WITH A BRASS CAP MARKED  
1" REBAR ON NE EDGE OF MONUMENT



- 24" FIR N34W 20.46' UNUSABLE SCRIBE - USFS 54-3 SIGN
- 24" FIR STUMP N74E 37.66' UNUSABLE SCRIBE - STATE BT SIGN
- 24" FIR STUMP 134W 21.13' UNUSABLE SCRIBE - BARELY IDENTIFIABLE
- 4" FIR STUMP S22E 28.55' NO SCRIBE - BARELY IDENTIFIABLE

3. Describe Monument, Accessories and Corollary Data to Perpetuate this Corner Location. Diagram corner and indicate meridian and reference to map of record. Surveyor's Field Book No. 101-1 Page No. 13 Date of work 7-3-82

NAILED USFS 54-3/244 SIGN ON ALL BT'S  
6" RED PAINTED BAND AROUND ALL BT'S




Washington Plane Coordinates: Zone, Y  
Order Accuracy. Derived From:

Pin Pointed on Photo No. Date Located at

### SURVEYOR'S CERTIFICATE

This corner record correctly represents work performed by me or under my direction in compliance with the provisions of Chapter 50, Laws of 1973. Date July 24, 1982

Signature: Michael G. Hubbs Certificate No. 2515652



### AUDITOR'S CERTIFICATE

Filed for record this 30th day of JULY 1982 at 1:25 P.M. In Book 715 of MONUMENTS at page 30 at the request of

MICHAEL G. HUBBS

J.M. Olson by J. Davis  
County Auditor